



Board of Adjustment **Notification Plan for** **Case No A-21-10300170**



San Antonio City Limits



Subject Property



200' Notification Boundary



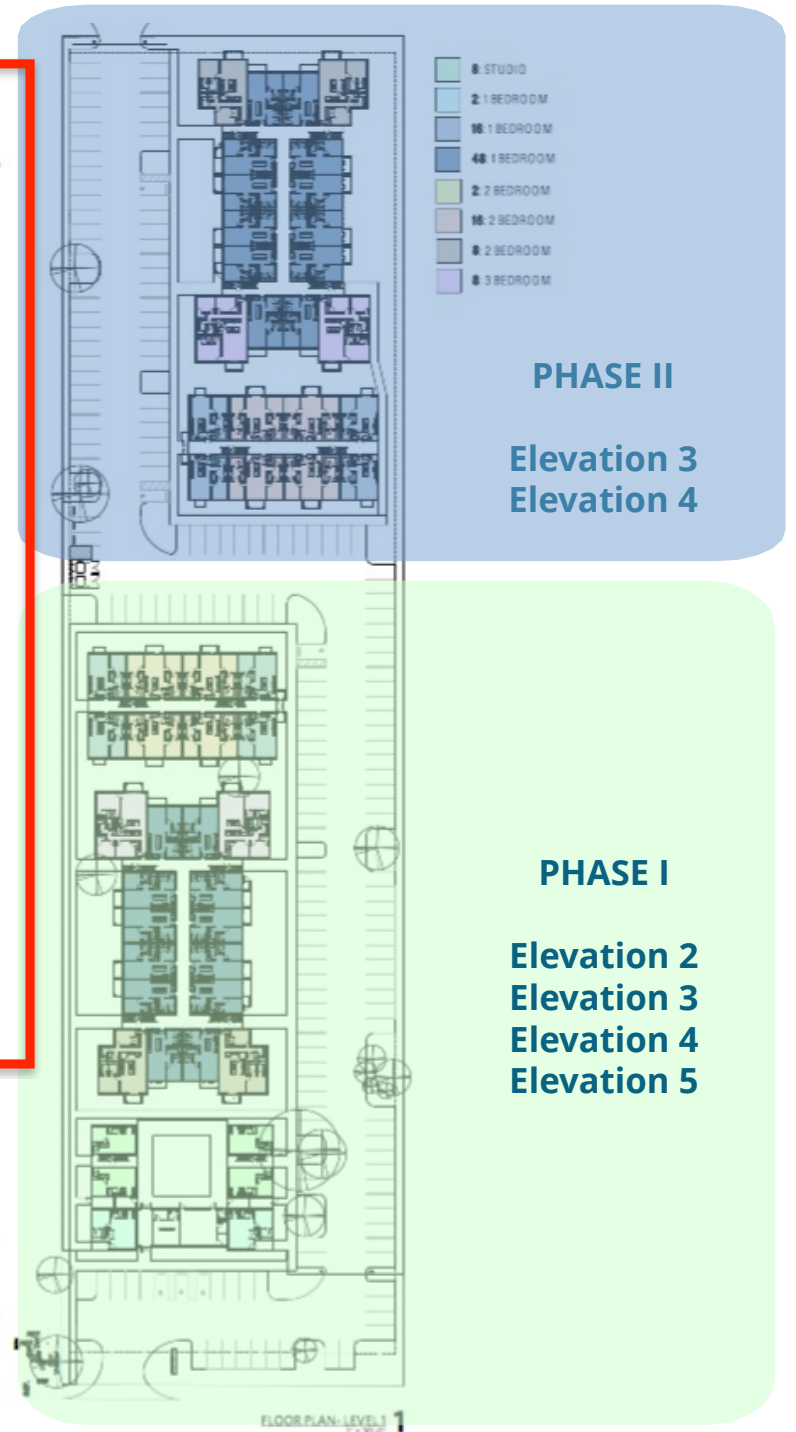
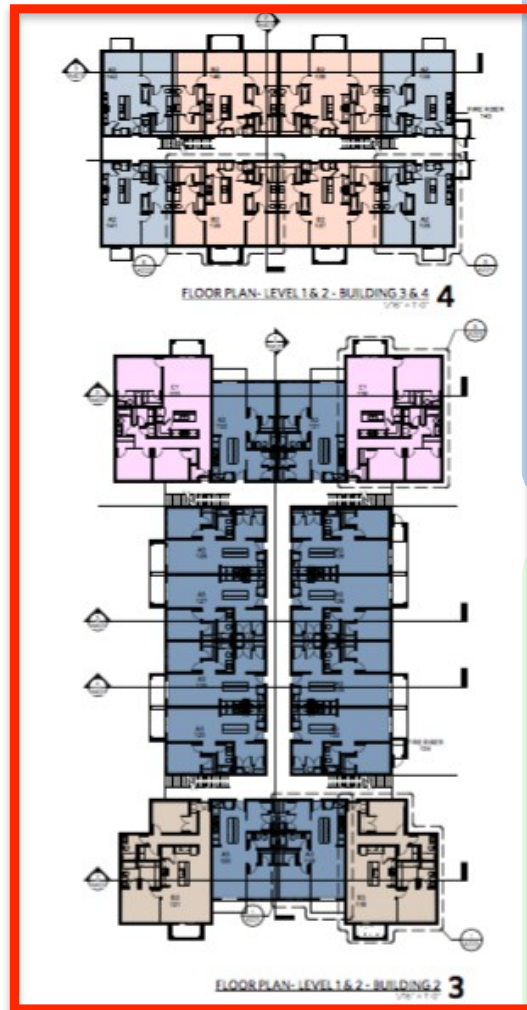
Council District: 4

"NOT TO SCALE,
 FOR ILLUSTRATIVE PURPOSES ONLY"

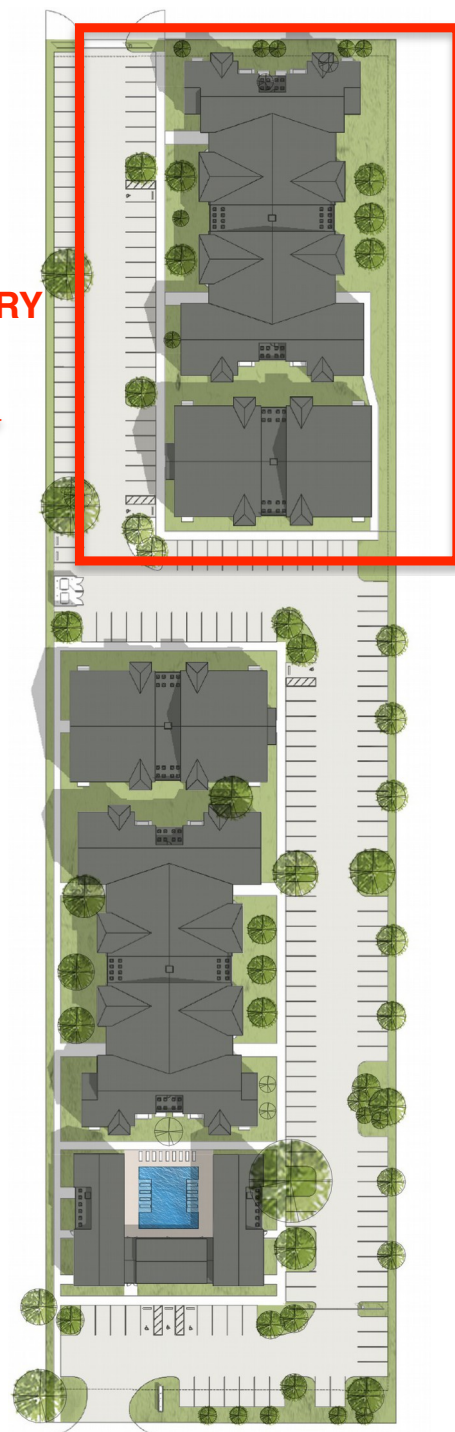
Development Services Department
 City of San Antonio

SITE MAP & UNIT LAYOUT

**PROSPOED
VARIANCE
FOR 3-STORY**



1



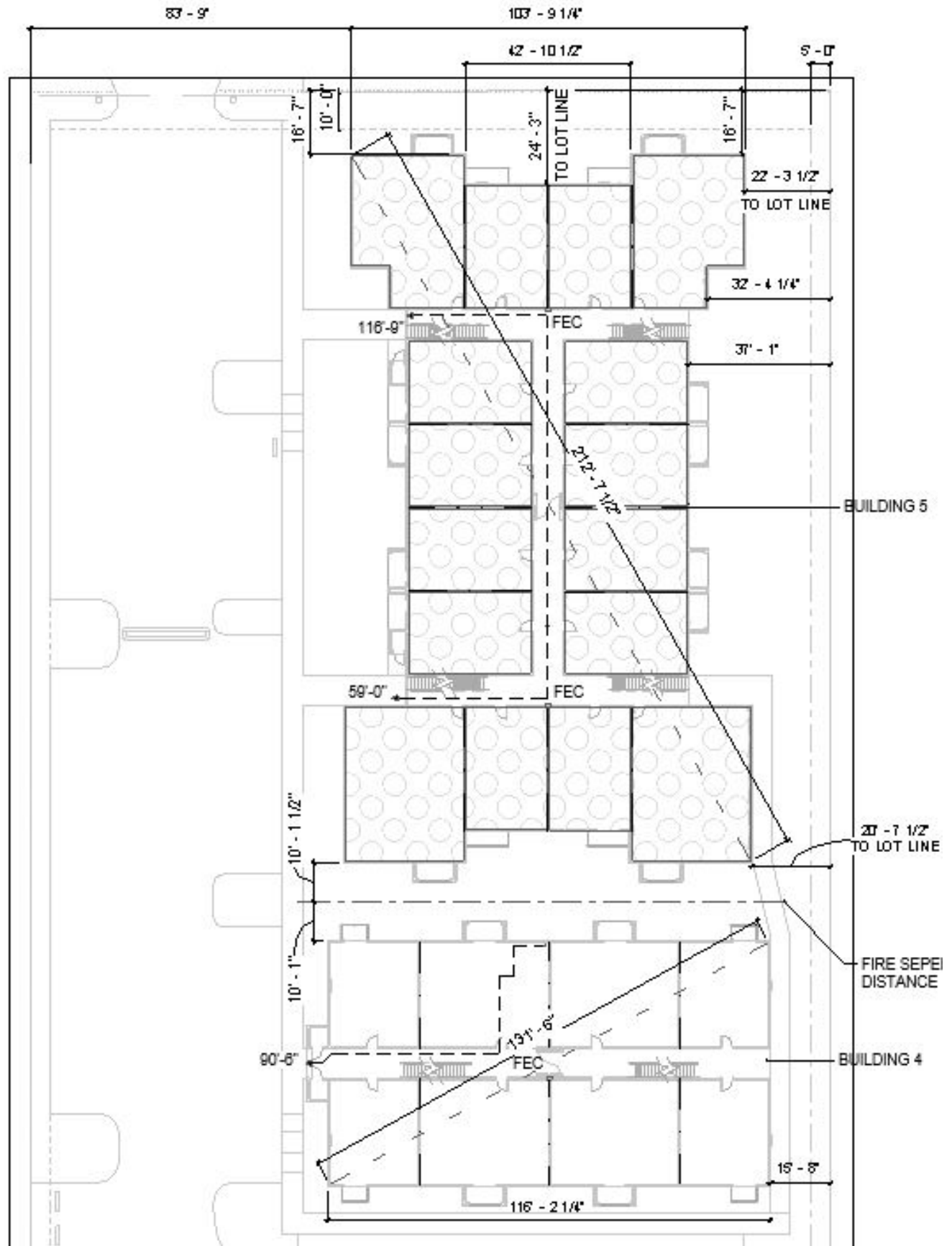


EXTERIOR ELEVATION - BUILDING 4 **2**
1" = 20'-0"




EXTERIOR ELEVATION - BUILDING 4 AND 5 EAST ELEVATION **1**
1" = 20'-0"

Site Plan



Elevations



BOA-21-10300170

Subject Property: 1455 West Villaret Boulevard



Surrounding Area



Surrounding Area



Surrounding Area

