







Data Source: City of San Antonio Enterprise GIS, Bexar Metro 911, Bexar Appraisal District
 The Geographic Information System Product, received from the City of San Antonio is provided "as is" without warranty of any kind, and the City of San Antonio expressly disclaims all express and implied warranties, including but not limited to the implied warranties of merchantability and fitness for a particular purpose. The City of San Antonio does not warrant, guarantee, or make any representations regarding the use, or the results of the use, of the information provided to you by the City of San Antonio in terms of completeness, accuracy, reliability, timeliness or otherwise. The user will be responsible for the results and performance of any information obtained from the City of San Antonio in whole or in part.
 Please contact the responsible City of San Antonio Department for specific determinations.
 City of San Antonio Planning Department GIS Manager: Wendy W. Smith, wsmith@sanantonio.gov. Maps may be ordered at: (210) 207-7873
 Map Creation Date: 8/3/2021
 Map File Location: \\s:\common\misc\GIS\IP\in\plan_lib\Archived\Neighborhoods
 Land Use\Amendments\Amen_2111600069_HeritageSouth_B&W.mxd
 PDF Filename: 210705

-  200' Notification Area
-  Proposed Suburban Tier
-  Agribusiness RIMSE Tier
-  Country Tier
-  Natural Tier
-  Suburban Tier



Heritage South Sector Plan

Proposed Plan Amendment

City of San Antonio
 Planning and Community
 Development Department
 John Dugan
 Director
 Cliff Morton Development and
 Business Services Center
 P.O. Box 930660
 San Antonio, TX 78263

