

The map illustrates the proposed Low Density Mixed Use area, which is centrally located and outlined with a dashed line. This area is situated between FURNISH and FORREST streets. The surrounding areas are primarily labeled 'Low Density Residential', with a 'Business Park' area in the top right corner. The map also shows several other streets: LAMBERT, BENAVA, and MOCKERT. A north arrow is located in the bottom right corner.

The map illustrates the proposed Low Density Mixed Use area, which is centrally located and outlined with a dashed line. This area is situated between FURNISH and FORREST streets. The surrounding areas are primarily labeled 'Low Density Residential', with a 'Business Park' area in the top right corner. The map also shows several other streets: LAMBERT, BENAVA, and MOCKERT. A north arrow is located in the bottom right corner.

The map illustrates the proposed Low Density Mixed Use area in the City of Henderson. The central area, outlined with a dashed line, is labeled "Proposed Low Density Mixed Use". This area is situated between FURNISH and FORREST streets, and between LAMBERT and BENAVA streets. Surrounding this central area are various residential zones labeled "Low Density Residential". To the north of the central area is a "Business Park" zone. The map also shows several other streets: LAMBERT, BENAVA, and MOCKERT. A north arrow is located in the bottom right corner of the map.

**Proposed  
Low Density  
Mixed Use**

The map illustrates the proposed Low Density Mixed Use area in the City of Henderson. The central area, outlined with a dashed line, is labeled "Proposed Low Density Mixed Use". This area is situated between FURNISH and FORREST streets, and between LAMBERT and BENAVA streets. Surrounding this central area are various other zones: "Low Density Residential" is labeled in several locations, including the top left, top center, middle left, middle right, bottom left, and bottom center. "Business Park" is located in the top right corner. "Low Density Mixed Use" is also labeled in the bottom right corner. The map includes a grid of streets: FURNISH (top), FORREST (middle), LAMBERT (bottom left and bottom right), BENAVA (bottom center), and MOCKERT (middle left). A north arrow is located in the bottom right corner.

The map illustrates the proposed Low Density Mixed Use area in the City of Henderson. The central area, outlined with a dashed line, is labeled "Proposed Low Density Mixed Use". This area is situated between FURNISH and FORREST streets, and between LAMBERT and BENAVA streets. Surrounding this central area are various other zones: "Low Density Residential" is labeled in several locations, including the top left, top center, middle left, middle right, bottom left, and bottom center. "Business Park" is located in the top right corner. "Low Density Mixed Use" is also labeled in the bottom right corner. The map includes a grid of streets: FURNISH (top), FORREST (middle), LAMBERT (bottom left and bottom right), BENAVA (bottom center), and MOCKERT (middle left). A north arrow is located in the bottom right corner.

The map illustrates the proposed Low Density Mixed Use area, which is centrally located and outlined with a dashed line. This area is situated between FURNISH and FORREST streets. The surrounding areas are primarily labeled 'Low Density Residential', with a 'Business Park' area to the north. The map also shows several streets: FURNISH, FORREST, LAMBERT, BENAVA, and MOCKERT. A north arrow is located in the bottom right corner.

The map illustrates the proposed Low Density Mixed Use area, which is centrally located and outlined by a dashed line. This area is surrounded by existing Low Density Residential zones and a Business Park to the north. The map also shows several streets: FURNISH, FORREST, MOCKERT, LAMBERT, and BENAVA. A north arrow is positioned in the bottom right corner.

The map illustrates the proposed Low Density Mixed Use area in the City of Henderson. The central area, outlined with a dashed line, is labeled "Proposed Low Density Mixed Use". This area is situated between FURNISH and FORREST streets, and between LAMBERT and BENAVA streets. Surrounding this central area are various residential zones labeled "Low Density Residential". To the north of the central area is a "Business Park" zone. The map also shows several other streets: MOCKERT, LAMBERT, and BENAVA. A north arrow is located in the bottom right corner of the map.

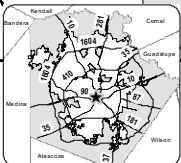
The map illustrates the proposed Low Density Mixed Use area, which is centrally located and outlined with a dashed line. This area is situated between FURNISH and FORREST streets. The surrounding areas are primarily labeled 'Low Density Residential', with a 'Business Park' area in the top right corner. The map also shows several other streets: LAMBERT, BENAVA, and MOCKERT. A north arrow is located in the bottom right corner.

The map illustrates the proposed Low Density Mixed Use area in the City of Henderson. The central area, outlined with a dashed line, is labeled "Proposed Low Density Mixed Use". This area is situated between FURNISH and FORREST streets, and between LAMBERT and BENAVA streets. Surrounding this central area are various other zones, including "Low Density Residential" and "Business Park". The map also shows several streets: FURNISH, FORREST, LAMBERT, BENAVA, and MOCKERT. A north arrow is located in the bottom right corner.

The map illustrates the proposed Low Density Mixed Use area in the City of Henderson. The central area, outlined with a dashed line, is labeled "Proposed Low Density Mixed Use". This area is situated between FURNISH and FORREST streets, and between LAMBERT and BENAVA streets. Surrounding this central area are various residential zones, including "Low Density Residential" and "Low Density Mixed Use". The map also shows a "Business Park" area in the top right corner. A north arrow is located in the bottom right corner of the map.


The map illustrates the proposed Low Density Mixed Use area, which is centrally located and outlined with a dashed line. This area is situated between FURNISH and FORREST streets. The surrounding area is primarily composed of Low Density Residential zones, with a Business Park area located to the north. The map also shows several other streets: LAMBERT, BENAVA, and MOCKERT. A north arrow is located in the bottom right corner of the map.

The map illustrates the proposed Low Density Mixed Use area, which is centrally located and outlined with a dashed line. This area is situated between FURNISH and FORREST streets. The surrounding area is primarily composed of Low Density Residential zones, with a Business Park area located to the north. The map also shows several other streets: LAMBERT, BENAVA, and MOCKERT. A north arrow is located in the bottom right corner of the map.





This Geographic Information System product, received from The City of San Antonio is provided "as is" without warranty of any kind, and the City of San Antonio expressly disclaims all express and implied warranties, including but not limited to the implied warranties of merchantability and fitness for a particular purpose. The City of San Antonio does not warrant, guarantee, or make any representations regarding the use, or the results of the use, of the information provided to you by the City of San Antonio in terms of correctness, accuracy, reliability, timeliness or otherwise. The entire risk as to the results and performance of any information obtained from the City of San Antonio is entirely assumed by the recipient."

Map Created by: Gustavo Gutierrez  
Map Creation Date: 11/29/2022  
Map File Location: Location: \\fs common\\misc2\\GIS\\SIP\\501  
plan\_1ib\\Archive\\d\\Neighborhoods  
\\Land\_Use\\Amendments\\Amend\_2211600111\_LongStar\_B&W.mxd  
PDF Filename: 2211GG.pdf






200' Notification Area

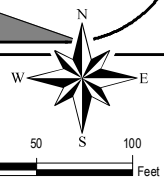
 200' Notification Area  
 Proposed Land Use Change



Low Density Residential

Low Density Residential  
Low Density Mixed Use

 Low Density R  
 Low Density M  
 Business Park



**City of San Antonio  
Development Services  
Department**

Cliff Morton Development and  
Business Services Center  
PO Box 839966  
San Antonio, TX 78283



**Lone Star Community Plan**  
**Proposed Plan Amendment 221600111 Area**