



**Board of Adjustment**  
**Notification Plan for**  
**Case No A-22-10300261**

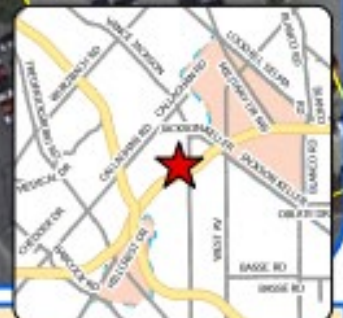


San Antonio City Limits

Subject Property

200' Notification Boundary

Council District: 1

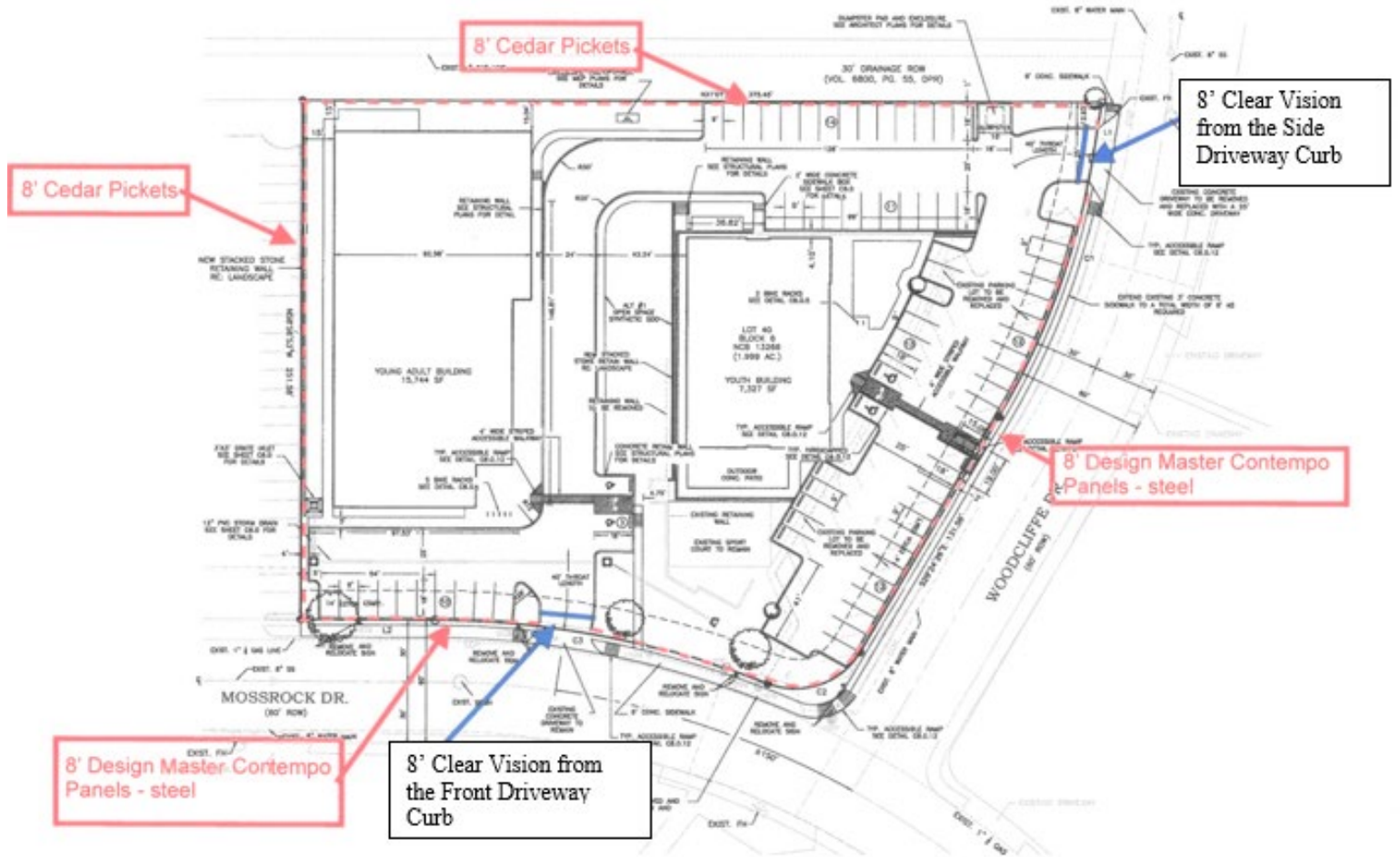


1 inch equals 100 feet

"NOT TO SCALE,  
 FOR ILLUSTRATIVE PURPOSES ONLY"

Development Services Department  
 City of San Antonio

# Site Plan



**BOA-22-10300261**

**Subject Property: 2803 Mossrock Drive**

**Subject Property**




**Fence Height Measurement**



**Rear Fence Height Measurement**



**Clear Vision**



**Clear Vision Measurement**



**Surrounding Area**

