

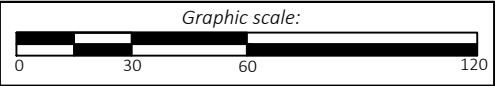
SITE PLAN
711 Culebra Road
San Antonio, TX 78201 Parcel ID:
06619-005-0313 Lot area: 1.8 Acres
Paper Size: 11"x17"

Z-2023-10700381

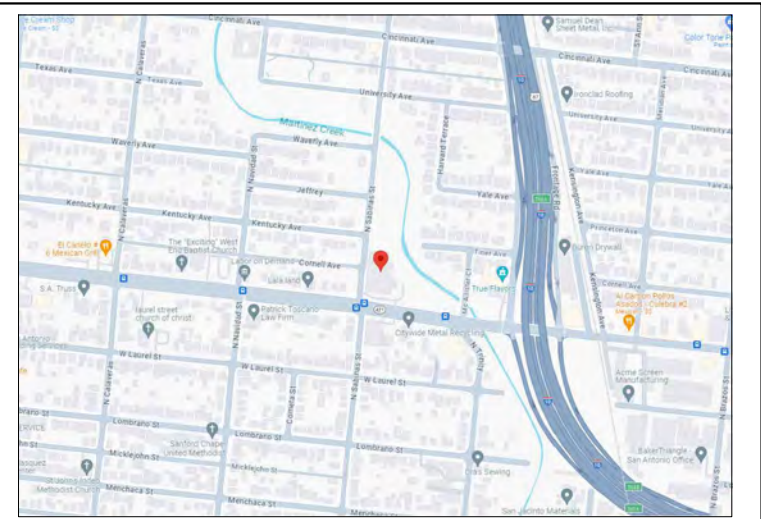
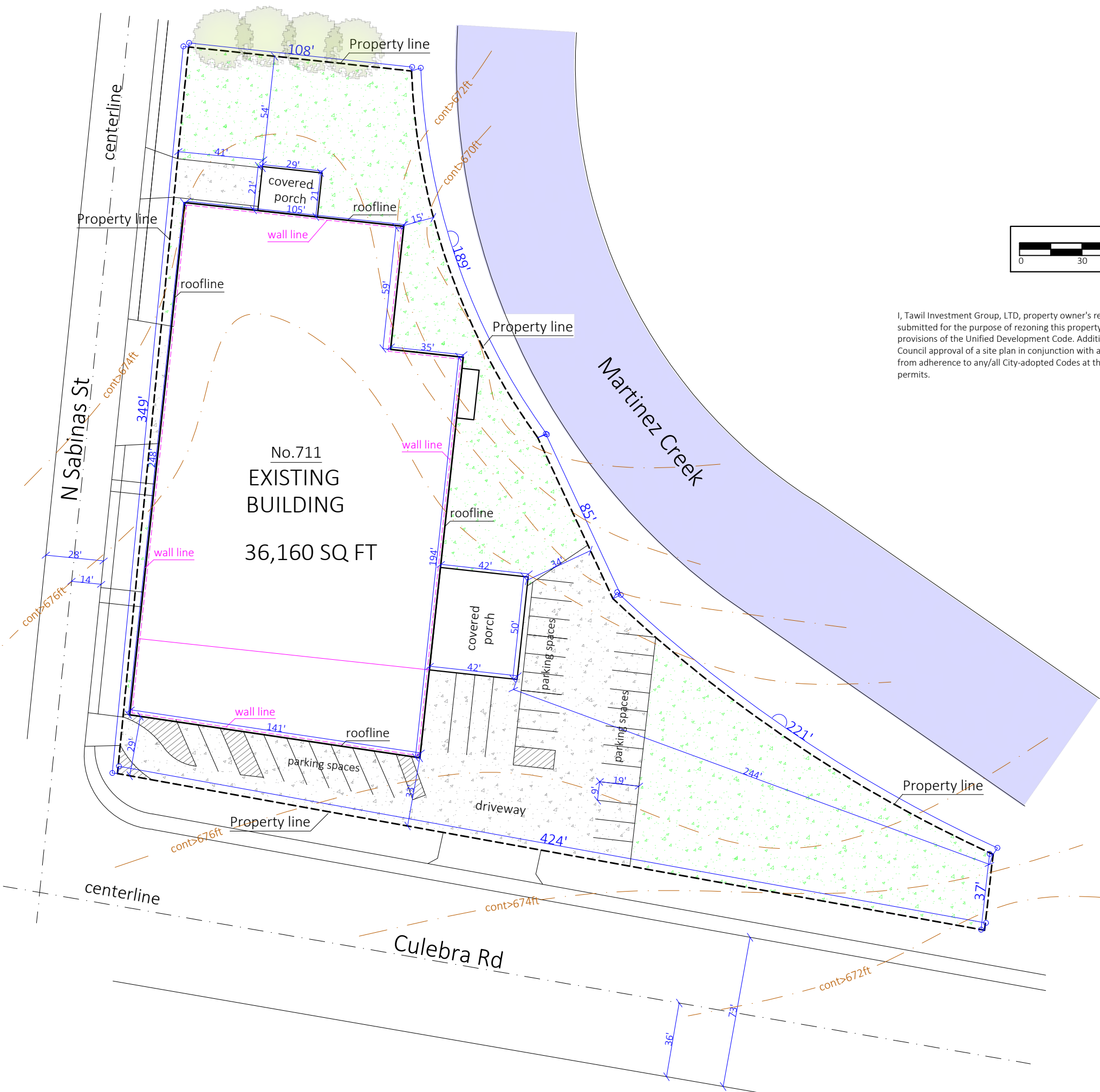
FROM: "I-1 WQ AHOD" General Industrial
Water Quality Protection Area Overlay
Airport Hazard Overlay District
TO: "R-4 CD WQ AHOD" Residential
Single-Family Water Quality Protection
Area Overlay Airport Hazard Overlay
District with a Conditional Use for Day
Care Center



scale 1"=50'



I, Tawil Investment Group, LTD, property owner's representative, acknowledge that this site plan submitted for the purpose of rezoning this property is in accordance with all applicable provisions of the Unified Development Code. Additionally, I understand that City Council approval of a site plan in conjunction with a rezoning case does not relieve me from adherence to any/all City-adopted Codes at the time of plan submittal for building permits.



VICINITY MAP