




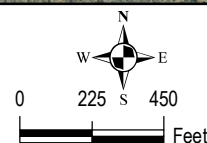
	Current Beck Road Alignment		200ft. Buffer
	Proposed Alignment		Parcels
	Secondary Arterial Type A		Creeks



City of San Antonio
Information Technology Services Department
GIS Public Service Unit
City Tower
100 W. Houston St. 18th floor
San Antonio, TX 78205

