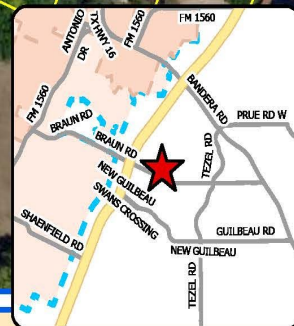




# **Board of Adjustment** **Notification Plan for** **Case No A-24-10300023**



- San Antonio City Limits
- Subject Property
- 200' Notification Boundary
- Council District: 7



1 inch equals 100 feet

"NOT TO SCALE,  
 FOR ILLUSTRATIVE PURPOSES ONLY"  
 Development Services Department  
 City of San Antonio

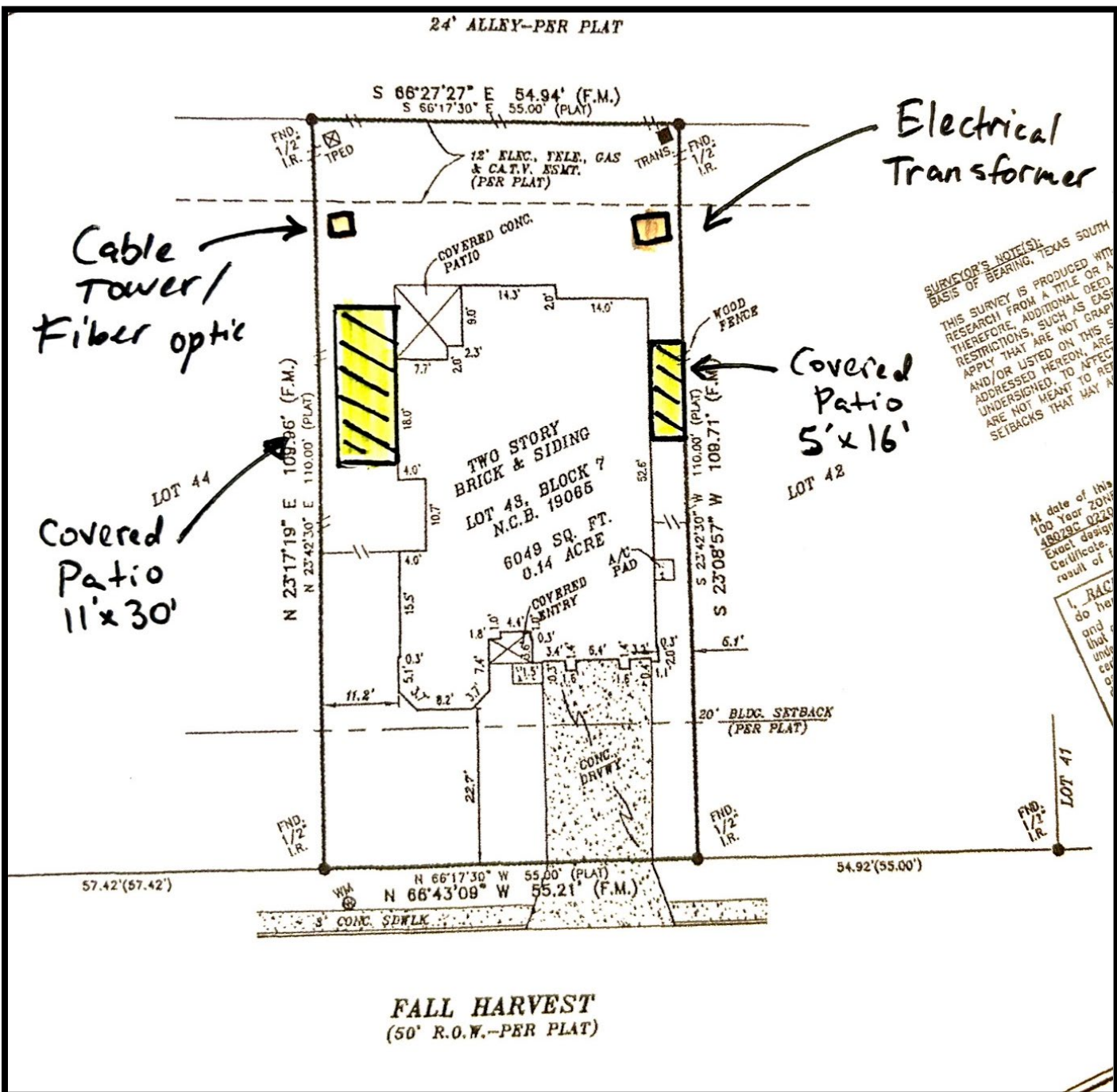


# BOA-24-10300023

## Site Plan

- 1) A request for a 4'-11" variance from the minimum 5' side setback to allow a 1" side setback on both sides. (UDC Section 35-310.01)

## 9947 Fall Harvest



**BOA-24-10300023**

**Subject Property**

**9947 Fall Harvest**





## Subject Property

Existing eastern attached cover





**Subject Property**

View of eastern attached cover



## Subject Property


Western existing attached cover.





## Subject Property

View of western attached cover from neighbor's view



# Subject Property

View from the front pf the property looking East





# Subject Property

View from the front pf the property looking West

