

1 inch equals 100 feet

Board of Adjustment **Notification Plan for** **Case No A-24-10300015**



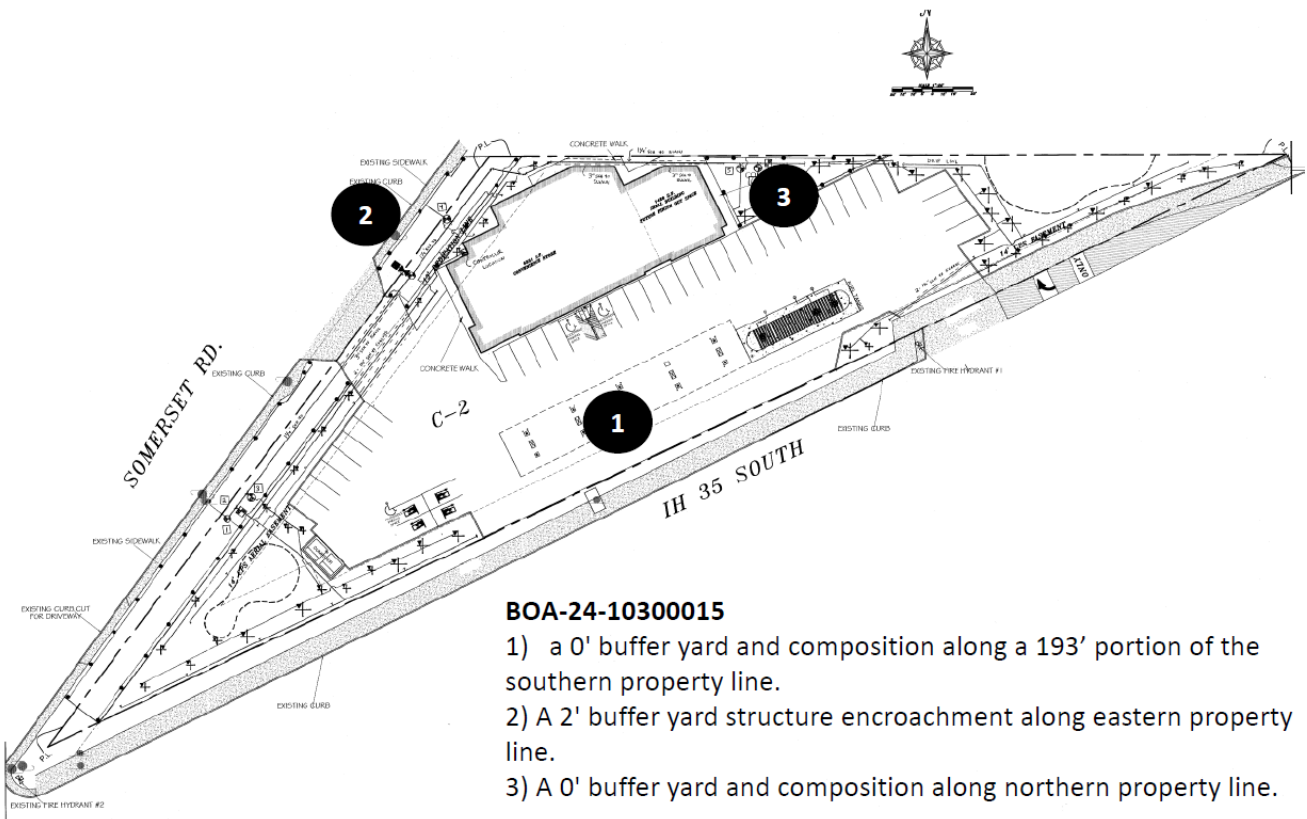
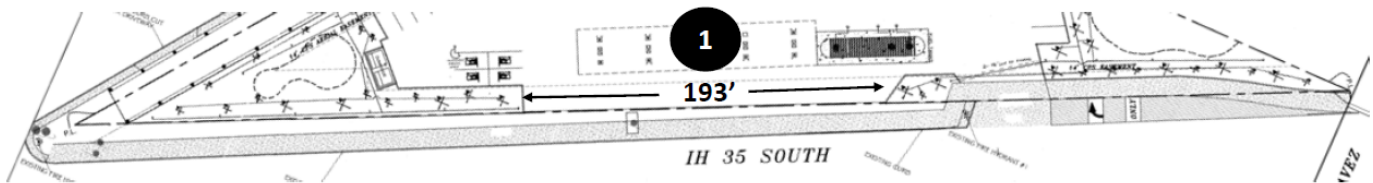
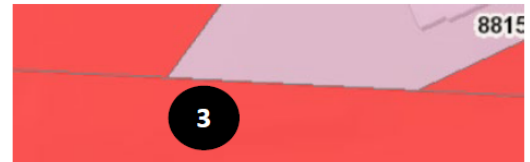
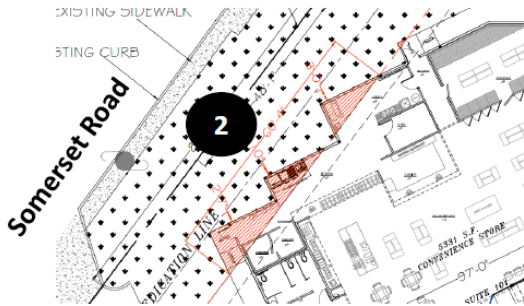
- San Antonio City Limits
- Subject Property
- 200' Notification Boundary
- Council District: 4

"NOT TO SCALE,
 FOR ILLUSTRATIVE PURPOSES ONLY"
 Development Services Department
 City of San Antonio

Site Plan

BOA-24-10300015

- 1) a 0' buffer yard and composition along a 193' portion of the southern property line.
- 2) A 2' buffer yard structure encroachment along eastern property line.
- 3) A 0' buffer yard and composition along northern property line.



BOA-24-10300015

- 1) a 0' buffer yard and composition along a 193' portion of the southern property line.
- 2) A 2' buffer yard structure encroachment along eastern property line.
- 3) A 0' buffer yard and composition along northern property line.

BOA-24-10300015

Subject Property: 8823 South IH 35

Subject Property



Subject Property



Surrounding Areas



Surrounding Areas



Surrounding Areas



Surrounding Areas

