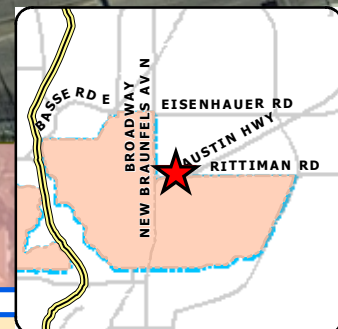




Board of Adjustment **Notification Plan for** **Case No A-22-10300027**



San Antonio City Limits
 Subject Property
 200' Notification Boundary
 Council District: 10

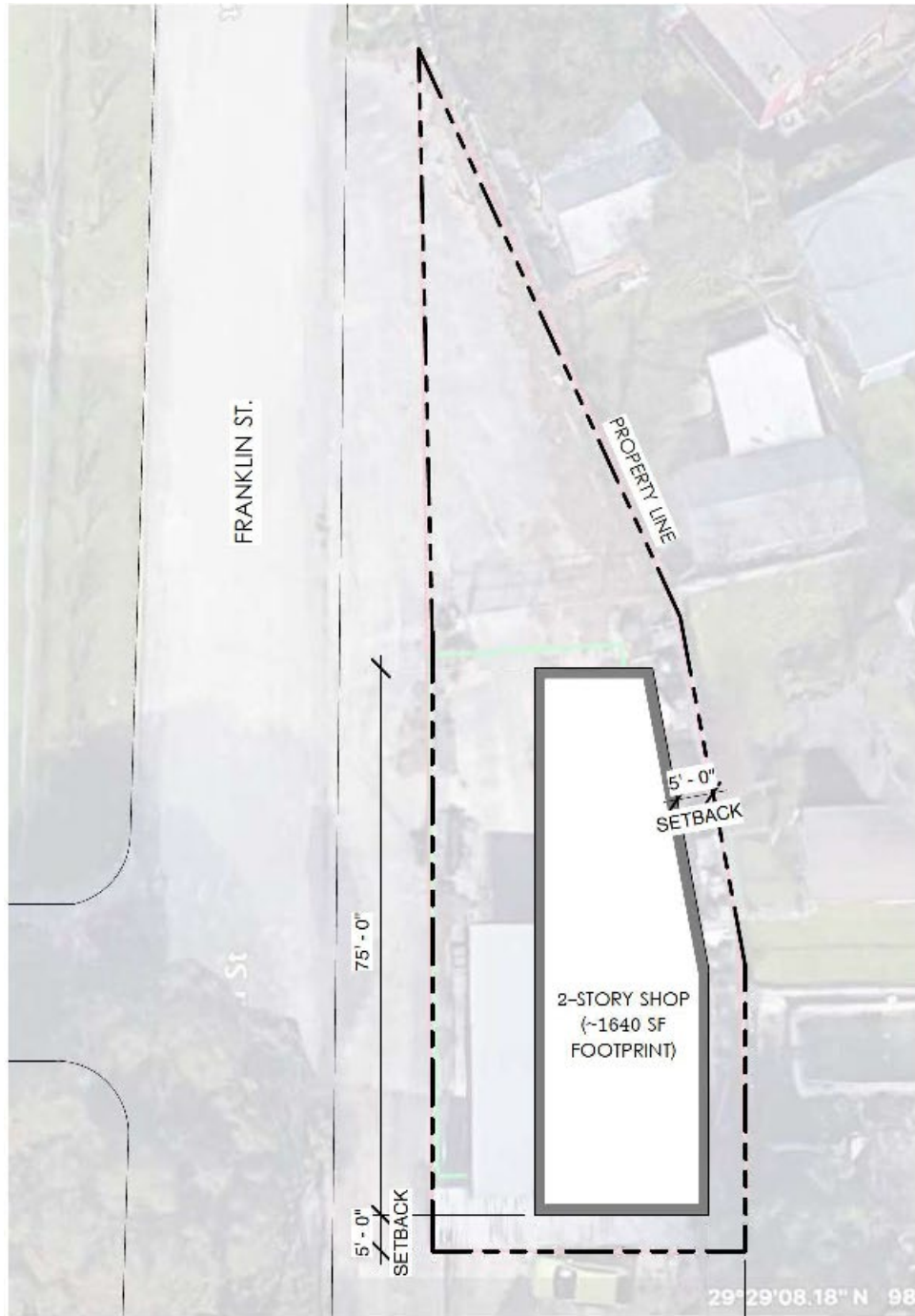


1 inch equals 100 feet

"NOT TO SCALE,
 FOR ILLUSTRATIVE PURPOSES ONLY"

Development Services Department
 City of San Antonio

Site Plan



SITE PLAN

1" = 20'

Landscape Plan

maggie herdeg

**BERRYMAN
AUTOS**

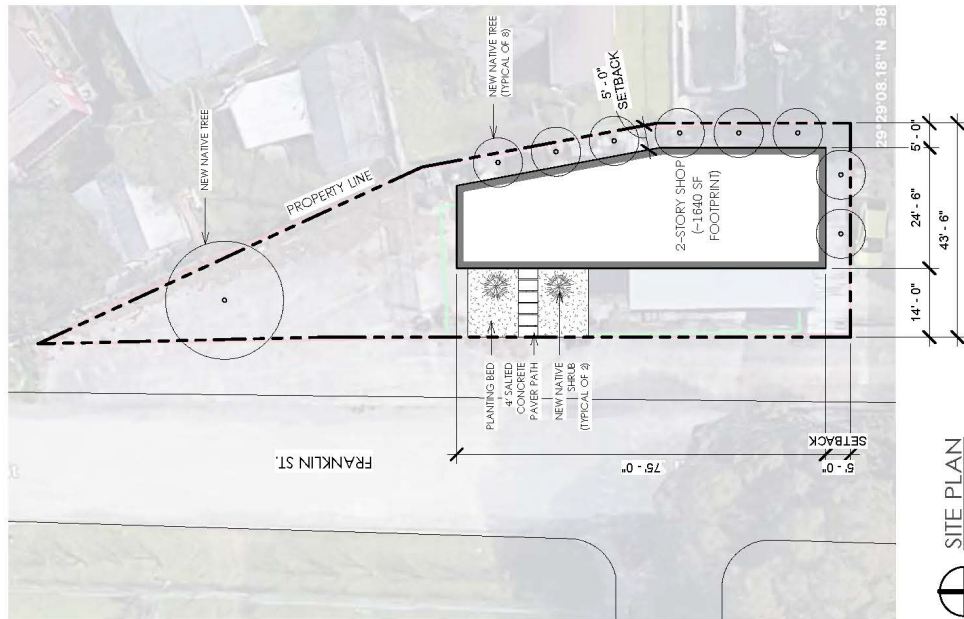
FRANKLIN ST.
SAN ANTONIO, TX

DESCRIPTION	PHASE	CONCEPT DESIGN	NOTES
-------------	-------	----------------	-------

3.11.2022

A0

C:\Users\MPH27\appdata\Local\Microsoft\Outlook\3/11/2022 2:37:47 PM



BOA-22-10300027

Subject Property: Generally located on the 6200 block of Franklin Street.

Subject Property



Subject Property



Surrounding Views



Surrounding Views



Closer view of Subject Property



Closer view of Subject Property

