

**Proposed
Public
Institution**

Mixed Use

High Density Residential

Public Institutional

TOOL YARD


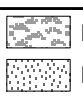


Public Institutional

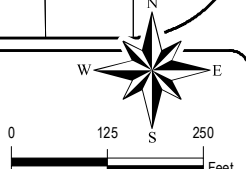
Parks Open Space

Salado Creek

Parks Open Space



-  200' Notification Area
-  High Density Residential
-  Parks Open Space
-  Proposed Public Institution
-  Mixed Use
-  Public Institutional



Data Source: City of San Antonio Enterprise GIS, Bexar Metro 911, Bexar Appraisal District
 This Geographic Information System Product, received from the City of San Antonio is provided "as is" without warranty of any kind, and the City of San Antonio is not liable for any errors or omissions, including but not limited to the implied warranties of merchantability and fitness for a particular purpose. The City of San Antonio does not warrant, guarantee, or make any representation regarding the use, or the results of the use, of the information provided to you by the City of San Antonio in terms of completeness, accuracy, reliability, timeliness or otherwise. The entire risk as to the results and performance of any information obtained from the City of San Antonio is entirely assumed by the recipient.
 *This is intended to be responsible to the City of San Antonio Department for specific determinations.
 City of San Antonio Planning Department GIS Manager: Woody Woodruff, woody@sanantonio.gov. Maps may be viewed at: (210) 207-7873

Map Created by: Gustavo Gutierrez
 Map Creation Date: 8/27/2021
 Map File Location: \\scomon\in\c29\GIS\Plan50\plan_lib\Archived\Neighborhoods
 Land_Use\Amendments\Amend_2111600079_SAA\report_B&W.mxd
 PDF Filename: 2106GG.pdf

San Antonio International Airport Vicinity Land Use Plan

Proposed Plan Amendment 2111600079 Area

City of San Antonio
 Planning and Community
 Development Department

John M. Dugan, AICP
 Director

City of San Antonio
 Planning and Community
 Development Department
 100 West Alamo
 San Antonio, TX 78203

