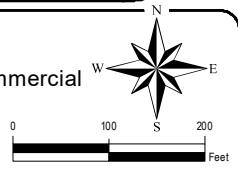
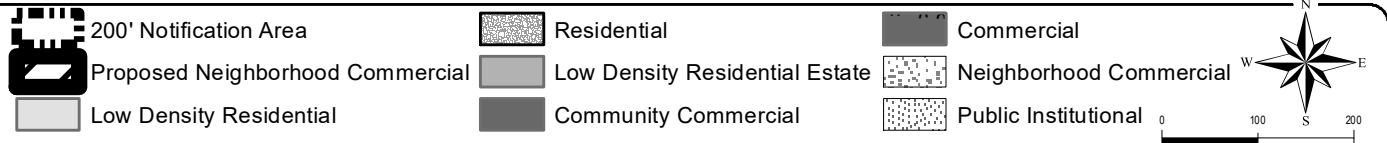
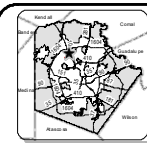


**Proposed
Neighborhood
Commercial**



Data Source: City of San Antonio Enterprise GIS, Bexar Metro 911, Bexar Appraisal District
This Geographic Information System Product, received from the City of San Antonio, is provided "as is" without warranty of any kind, and the City of San Antonio assumes no liability for errors and omissions, including but not limited to the digital conversion of any data, or the use of the information provided to you by the City of San Antonio, in terms of correctness, accuracy, reliability, timeliness or otherwise. The user shall be responsible for the results and performance of any information obtained from the City of San Antonio or derived therefrom. Please contact the responsible City of San Antonio Department for specific data requests.
City of San Antonio Planning Department GIS Manager: Wendy Wenzel, wenzel@sanantonio.gov. Maps may be indexed as: (210) 207-7873
Map Created by: Gustavo Gutierrez
Map Creation Date: 9/29/2021
Map File Location: C:\Arcview\Plan Amendment\Amend_2111600082_OaklandEstates_B&W.mxd
PDF Filename: Amend_2111600082_OaklandEstates_B&W.pdf

Oakland Estates Neighborhood Plan

Proposed Plan Amendment 2111600082 Area

