





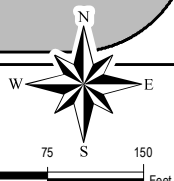


Data Source: City of San Antonio Enterprise GIS, Bexar Metro 911, Bexar Appraisal District
 This map was prepared by the City of San Antonio. The City of San Antonio is not responsible for any errors or omissions in this map. The City of San Antonio is not responsible for any errors or omissions in this map. The City of San Antonio is not responsible for any errors or omissions in this map.
 Map Created by: Gustavo Gutierrez
 Map File Location: \\sacomm\misc\29\GIS\Pin50\plan_lib\ArchivedNeighborhoods
 Land Use Amendment 2111600081_Arena_B&W.mxd
 PDF Filename: 210900.pdf

-  200' Notification Area
-  Proposed High Density Residential
-  Medium Density Residential
-  Parks Open Space
-  Public Institutional
-  Mixed Use



Arena District/ Eastside Community Plan **Proposed Plan Amendment 2111600081 Area**

City of San Antonio
 Planning and Community
 Development Department
 John M. Dugan, AICP
 Director
 City of San Antonio
 Planning and Community
 Development Department
 PO Box 930000
 San Antonio, TX 78283

