

Data Source: City of San Antonio Enterprise GIS, Bexar Metro 911, Bexar Appraisal District

This Geographic Information System Product, generated from the City of San Antonio is provided "as is" without warranty of any kind, and the City of San Antonio expressly disclaims all express and implied warranties, including but not limited to the implied warranties of merchantability and fitness for a particular purpose. The City of San Antonio is not responsible for any errors or omissions in this product, and the City of San Antonio is not liable for any loss of, or damage to, any data or information provided by or for the City of San Antonio in terms of computers, accessories, reliability, timeliness or otherwise. The City of San Antonio does not warrant the accuracy, completeness or performance of any information obtained from the City of San Antonio is entirely assumed by the recipient."



"You accept the responsibility City of San Antonio Department for specified demographics."



Map created by: g071723



Map Location: C:\arcwork\GIS_SSA_ArcDesktop\arcgis.mxd

Map Last Edited: 3/26/2023


PDF Filename: All_SSA_ArcDesktop\arcgis.pdf

 City of San Antonio
  Creeks

 Cities and Towns
  Lakes

 Bexar County
  Proposals


Sector Land Use

 Agribusiness RIMSE Tier
 Civic Center

- Country Tier
- General Urban
- Mixed Use C

- Natural Tier
- Regional Center
- Rural Estate Tier

Specialized Center
Suburban Tier



A horizontal number line with tick marks at 0, 0.5, and 1. A red bracket is drawn above the line, spanning from the tick mark at 0.5 to the tick mark at 1.

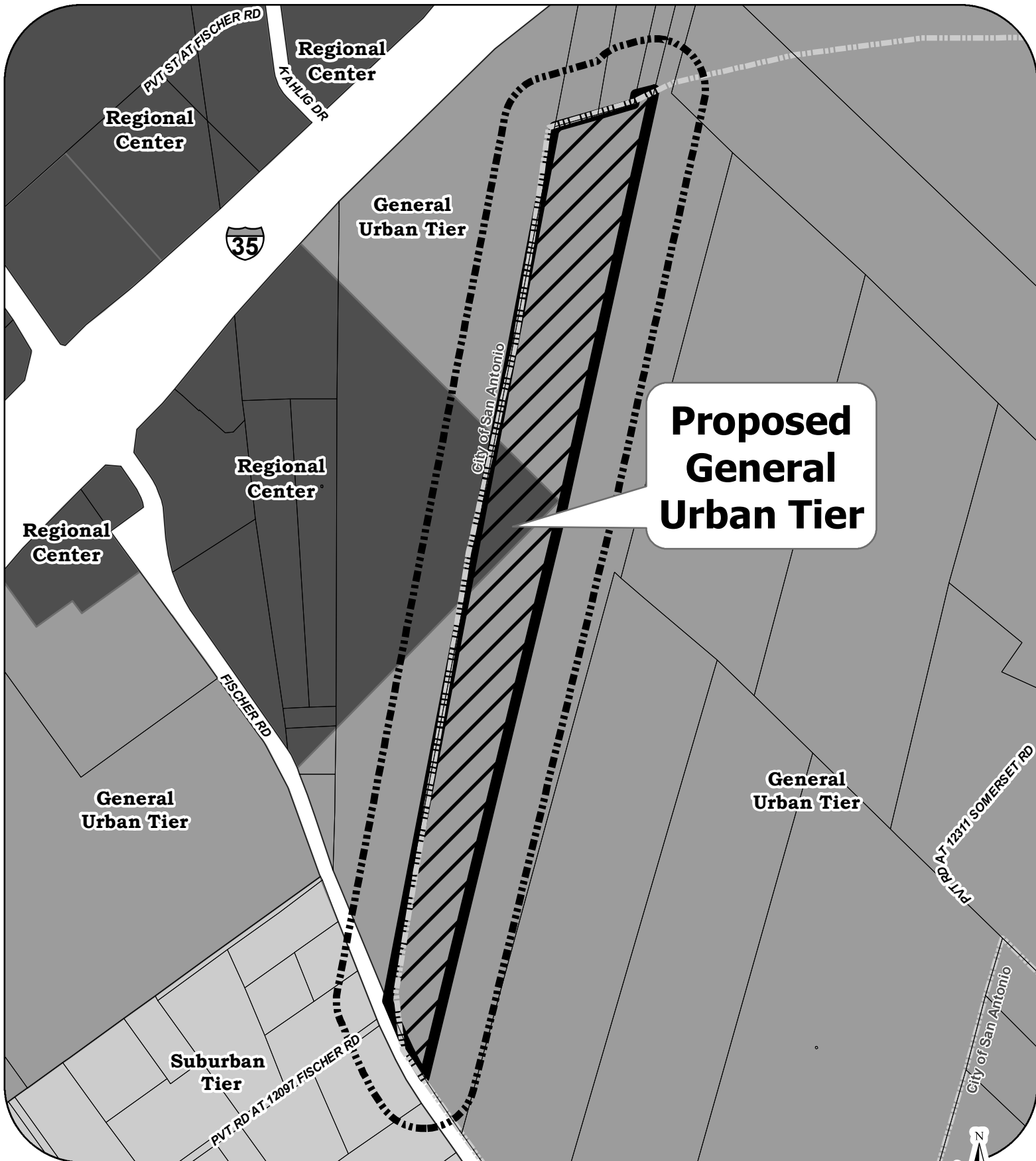
City of San Antonio
Information Technology Services Department
GIS Public Services Division

City Street
100 W. Houston St., 18th Floor
San Antonio, TX 78205



AREA 1

City of San Antonio
Southside Development Agreement Properties - Annexations

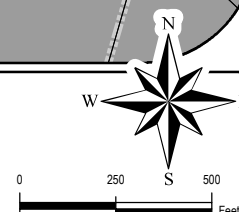


Data Source: City of San Antonio Enterprise GIS, Bexar Metro 911, Bexar Appraisal District
 This Geographic Information System Product, received from The City of San Antonio is provided "as is" without warranty of any kind, and the City of San Antonio expressly disclaims all implied and explicit warranties, including but not limited to the implied warranty of merchantability and fitness for a particular purpose. The City of San Antonio does not warrant, guarantee, or make any representation regarding the use, or the results of the use, of the information provided to you by the City of San Antonio in terms of correctness, accuracy, reliability, timeliness or otherwise. The entire risk as to the results and performance of any information obtained from the City of San Antonio is entirely assumed by the recipient. Please contact the responsible City of San Antonio Department for specific determinations.
 City of San Antonio Planning Department GIS Manager: Wendy Woodruff, wwoodruff@sanantonio.gov. Maps may be ordered at (210) 207-7873.
 Map Created by: Gustavo Gutierrez
 Map Creation Date: 9/26/2023
 Map File Location: \\scommonimisc2\GIS\Plan_3\Archived\Neighborhoods
 Land_Use\Amendments\Amend_2311600067_HeritageSouth_Area_2_B&W.mxd
 PDF Filename: 238505



200' Notification Area
 Proposed Land Use Change

General Urban Tier
 Regional Center
 Suburban Tier



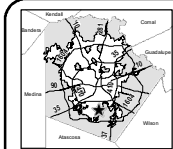
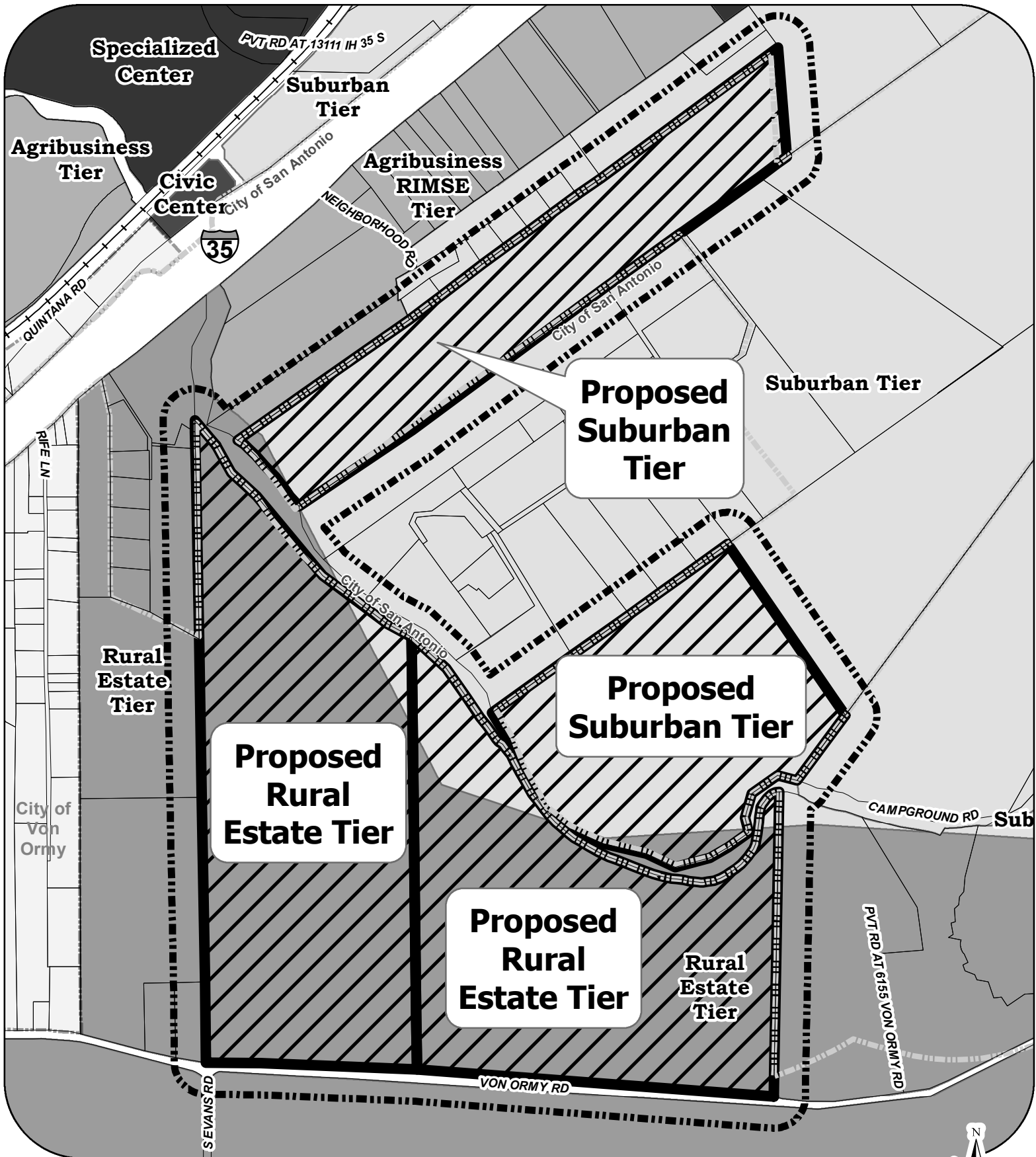
Heritage South Sector Plan

Proposed Plan Amendment 2311600067 Area 2

City of San Antonio
 Planning
 Department
 Rudy Nino, Jr., AICP



PO Box 639968
 San Antonio, TX 78263



200' Notification Area



Proposed Land Use Change



Agribusiness RIMSE Tier



Civic Center



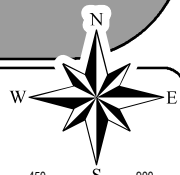
Rural Estate Tier



Specialized Center



Suburban Tier



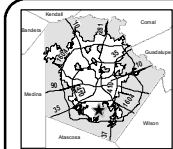
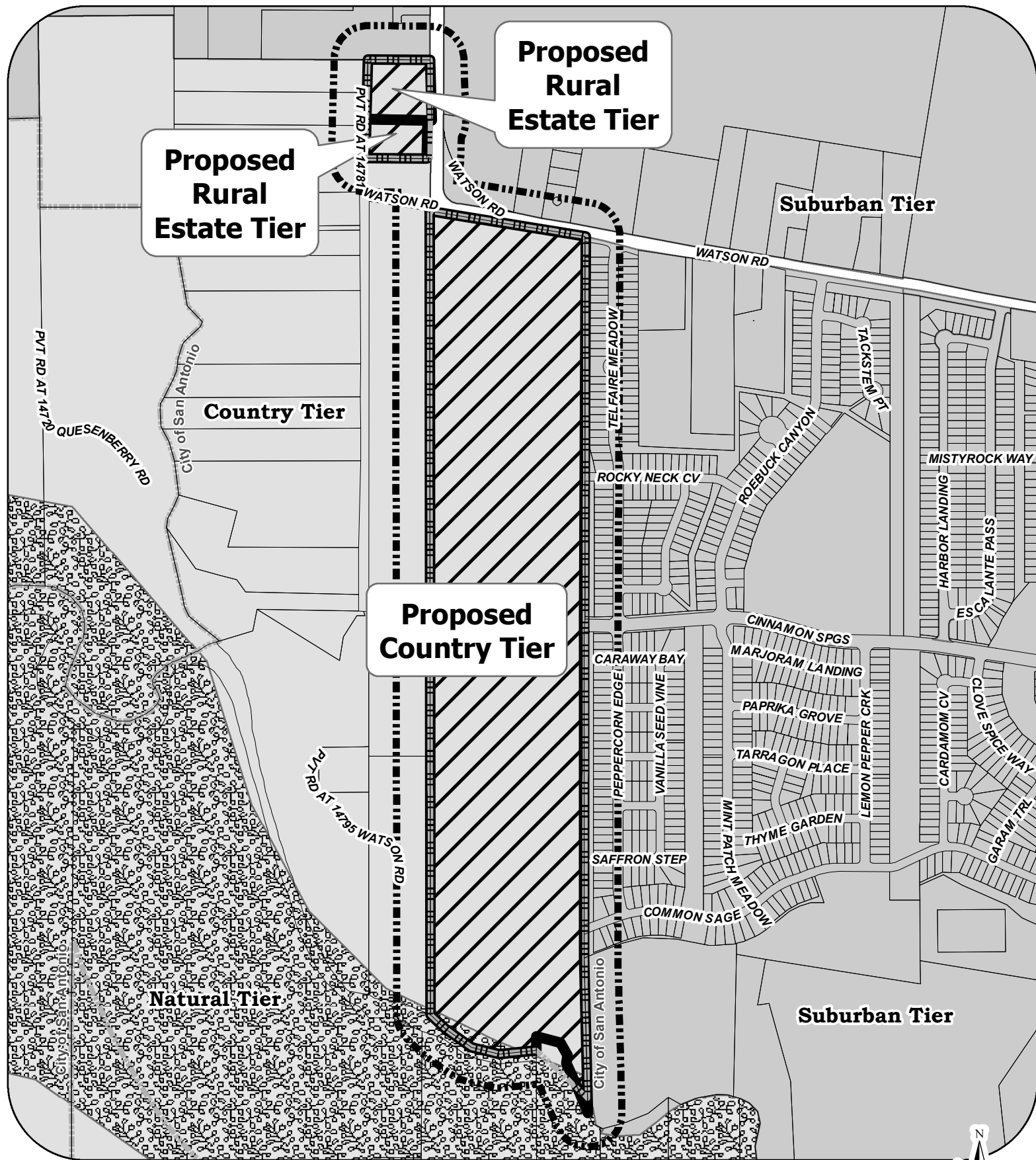
Data Source: City of San Antonio Enterprise GIS, Bexar Metro 911, Bexar Appraisal District
 This Geographic Information System Product, received from The City of San Antonio is provided "as is" without warranty of any kind, and the City of San Antonio expressly disclaims all implied and explicit warranties, including but not limited to the implied warranties of merchantability and fitness for a particular purpose. The City of San Antonio does not warrant, guarantee, or make any representation regarding the use, or the results of the use, of the information provided to you by the City of San Antonio in terms of correctness, accuracy, reliability, timeliness or otherwise. The entire risk as to the results and performance of any information obtained from the City of San Antonio is entirely assumed by the recipient.
 Please contact the responsible City of San Antonio Department for specific determinations.
 City of San Antonio Planning Department GIS Manager: Wendy Woodruff, wwoodruff@santoniogov. Maps may be ordered at: (210) 207-7873
 Map Created by: Gustavo Gutierrez
 Map Creation Date: 9/26/2023
 Map File Location: \\scomminisc29\GIS\Plan_3\Archived\Neighborhoods
 Land_Use\Amendments\Amend_2311600067_HeritageSouth_Area_3_B&W.mxd
 PDF Filename: 230805





Heritage South Sector Plan

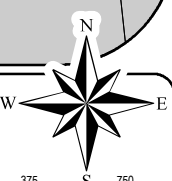
Proposed Plan Amendment 2311600067 Area 3

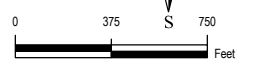






	200' Notification Area		Country Tier		Natural Tier
	Proposed Land Use Change		Suburban Tier		





Data Source: City of San Antonio Enterprise GIS, Bexar Metro 911, Bexar Appraisal District

This Geographic Information System Product, received from The City of San Antonio is provided "as is" without warranty of any kind, and the City of San Antonio expressly disclaims all express and implied warranties, including but not limited to the implied warranty of merchantability and fitness for a particular purpose. The City of San Antonio disclaims any liability for any damages, including but not limited to consequential damages, arising from the use of the information provided to you by the City of San Antonio in terms of completeness, accuracy, reliability, timeliness or otherwise. The user will be responsible for the results and performance obtained from the City of San Antonio in terms of completeness, accuracy, reliability, timeliness or otherwise. Please contact the responsible City of San Antonio Department for specific determinations.

City of San Antonio Planning Department GIS Manager: Wendy Woodruff, wwoodruff@sanantonio.gov. Maps may be ordered at (210) 207-7873

Map Created by: Gustavo Gutierrez

Map Creation Date: 8/26/2023

Map File Location: \\scomonmisc\29GIS\Pin5\plan_35\Archived\Neighborhoods

Land_Use\Amendments\Amend_2311600067_HeritageSouth_Area_4B_B&W.mxd

PDF Filename: 238805

Heritage South Sector Plan

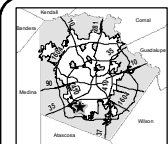
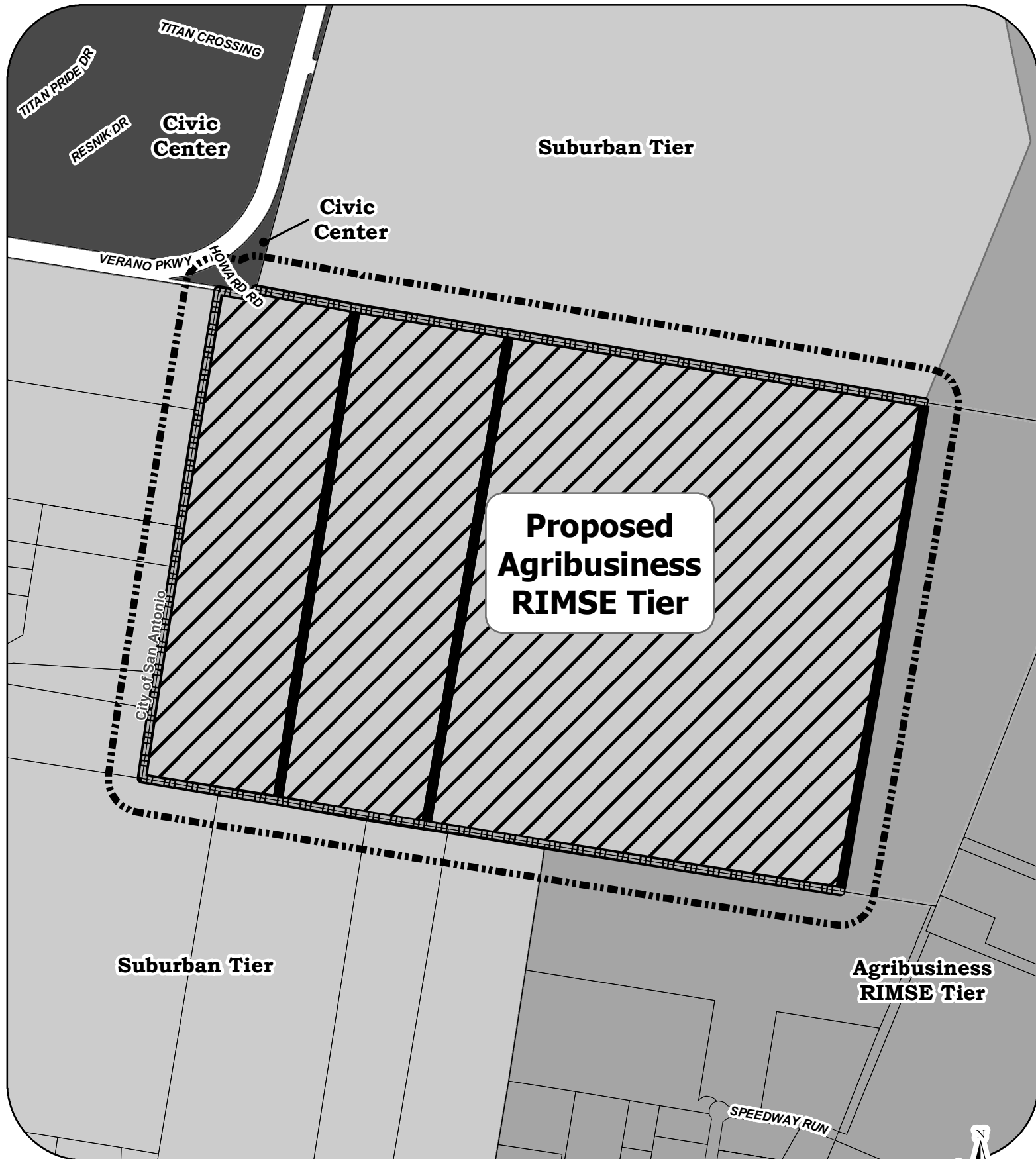
Proposed Plan Amendment 2311600067 Area 4B

City of San Antonio
Planning
Department

Rudy Nino, Jr., AICP

PO Box 639968
San Antonio, TX 78263





Data Source: City of San Antonio Enterprise GIS, Bexar Metro 911, Bexar Appraisal District
 "This Geographic Information System Product, received from The City of San Antonio is provided "as is" without warranty of any kind, and the City of San Antonio expressly disclaims all implied and implied warranties, including but not limited to the implied warranties of merchantability and fitness for a particular purpose. The City of San Antonio does not warrant, guarantee, or make any representation regarding the use, or the results of the use, of the information provided to you by the City of San Antonio in terms of completeness, accuracy, reliability, timeliness or otherwise. The entire risk as to the results and performance of any information obtained from the City of San Antonio is hereby assumed by the recipient."
 "Please contact the responsible City of San Antonio Department for specific determinations."
 City of San Antonio Planning Department GIS Manager, Wendy Woodruff, wwoodruff@sanantonio.gov. Maps may be ordered at (210) 207-7873.
 Map Created by: Gustavo Gutierrez
 Map Creation Date: 9/26/2023
 Map File Location: \\scomnet\misc\29\GIS\Plan_3\Archived\Neighborhoods
 Land_Use\Amendments\Amend_2311600067_HeritageSouth_Area_5_B&W.mxd
 PDF Filename: 230606



200' Notification Area

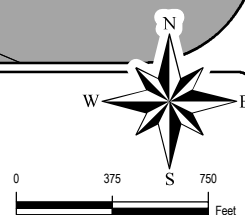
Proposed Land Use Change



Agribusiness RIMSE Tier

Civic Center

Suburban Tier



Heritage South Sector Plan

Proposed Plan Amendment 2311600067 Area 5

City of San Antonio
 Planning
 Department
 Rudy Nino, Jr., AICP
 PO Box 639968
 San Antonio, TX 78263



PVT RD AT 2660 W JETT RD

**Proposed
Agribusiness
RIMSE Tier**

**Agribusiness
RIMSE Tier**

**Agribusiness
RIMSE
Tier**

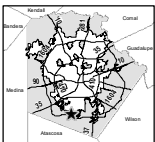
City of San Antonio

PVT RD AT 19409 APPLEWHITE RD

APPLEWHITE RD

Country Tier

City of San Antonio



200' Notification Area

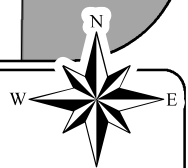
Proposed Land Use Change



Agribusiness RIMSE Tier



Country Tier



0 200 400 Feet

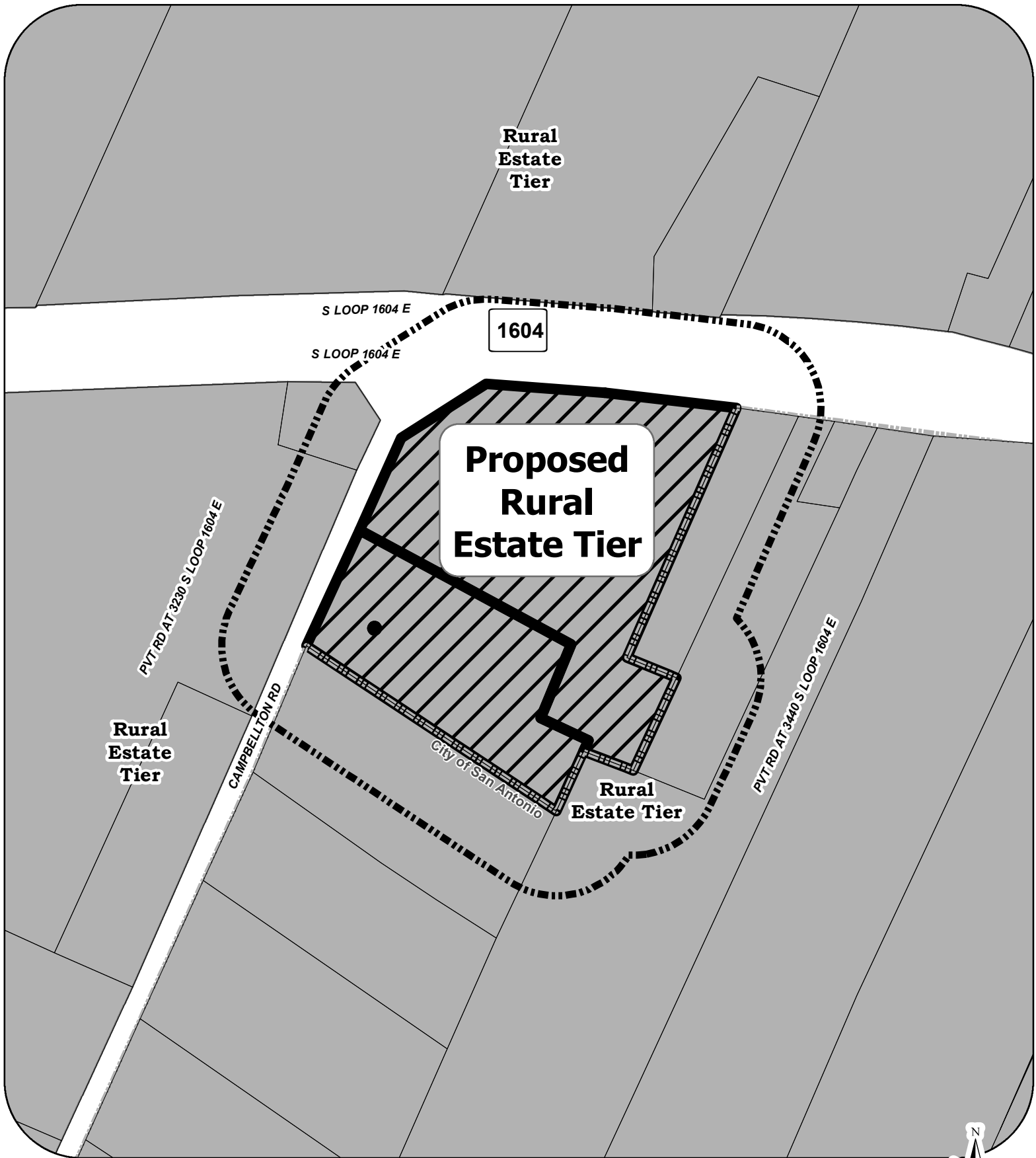
Data Source: City of San Antonio Enterprise GIS, Bexar Metro 911, Bexar Appraisal District
 This Geographic Information System Product, received from The City of San Antonio is provided "as is" without warranty of any kind, and the City of San Antonio expressly disclaims all express and implied warranties, including but not limited to the implied warranty of merchantability and fitness for a particular purpose. The City of San Antonio does not warrant, guarantee, or make any representation regarding the use or the results of the use of the information provided to you by the City of San Antonio in terms of correctness, accuracy, reliability, timeliness or otherwise. The entire risk as to the results and performance of any information obtained from the City of San Antonio is hereby assumed by the recipient.
 Please contact the responsible City of San Antonio Department for specific determinations.
 City of San Antonio Planning Department GIS Manager, Wendy Woodruff, wwoodruff@sanantonio.gov. Maps may be ordered at (210) 207-7873.
 Map Created by: Gustavo Gutierrez
 Map Creation Date: 9/26/2023
 Map File Location: \\scomonimisc2\GIS\Plan5\plan_3\Archived\Neighborhoods
 Land_Use\Amendments\Amend_2311600067_HeritageSouth_Area_5_B&W.mxd
 PDF Filename: 230506

Heritage South Sector Plan

Proposed Plan Amendment 2311600067 Area 6

City of San Antonio
 Planning
 Department
 Rudy Nino, Jr., AICP
 PO Box 639968
 San Antonio, TX 78263





Data Source: City of San Antonio Enterprise GIS, Bexar Metro 911, Bexar Appraisal District

"This Geographic Information System Product, received from The City of San Antonio is provided 'as is' without warranty of any kind, and the City of San Antonio expressly disclaims all implied and implied warranties, including but not limited to the implied warranty of merchantability and fitness for a particular purpose. The City of San Antonio does not warrant, guarantee, or make any representation regarding the use or the results of the use of the information provided to you by the City of San Antonio in terms of correctness, accuracy, reliability, timeliness or otherwise. The entire risk as to the results and performance of any information obtained from the City of San Antonio is hereby assumed by the recipient."

Map Created by: Gustavo Gutierrez
Map Creation Date: 9/27/2023
Map File Location: \\scomminet\misc2\GIS\Pin50\plan_3b\Archived\Neighborhoods
Land_Use\Amendments\Amend_2311600067_HeritageSouth_Area7_B&W.mxd
PDF Filename: 230806

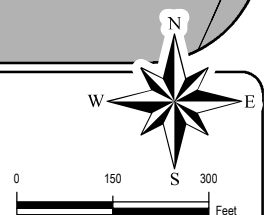


200' Notification Area

Proposed Land Use Change



Rural Estate Tier



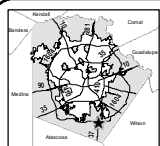
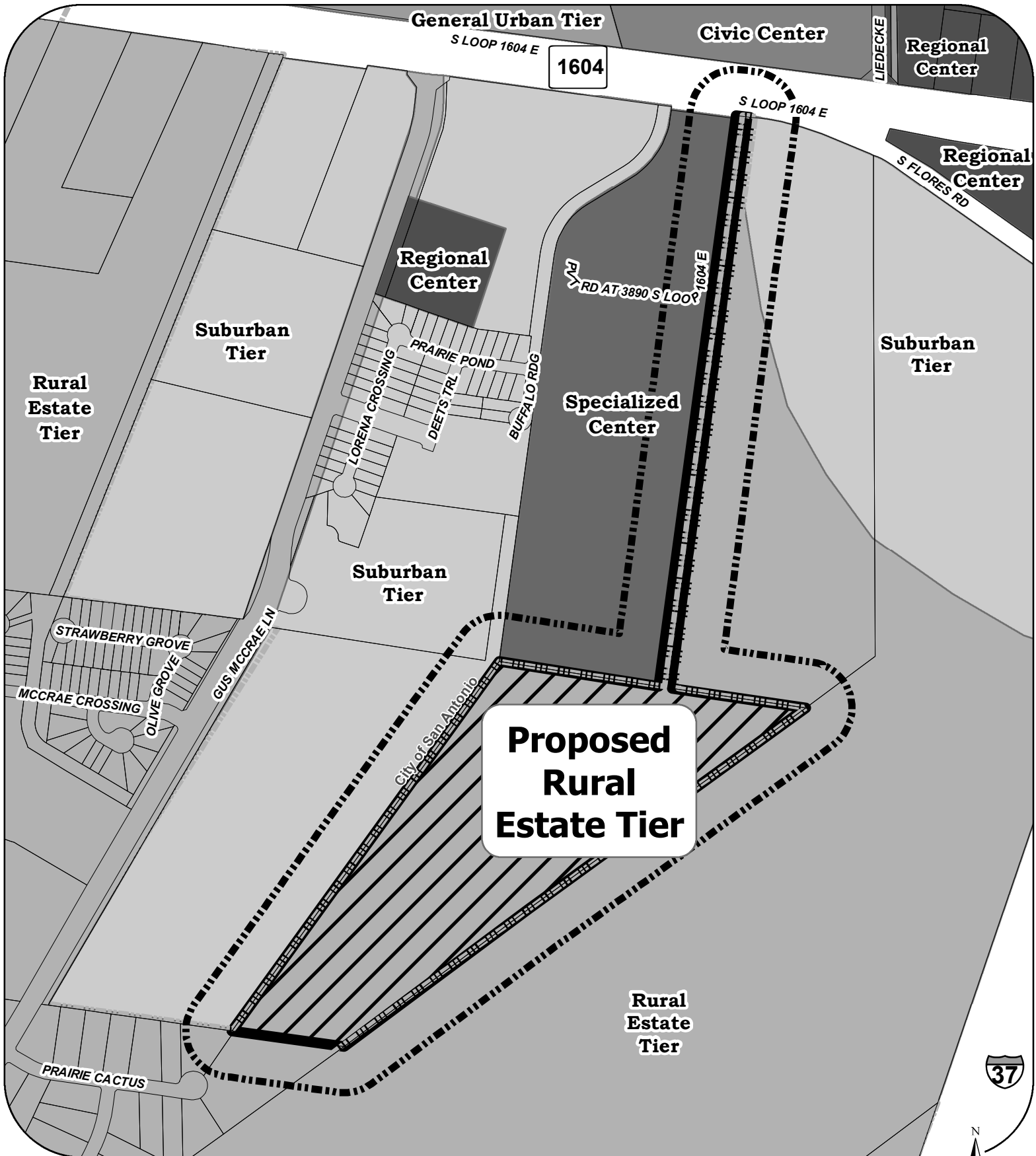
Heritage South Sector Plan

Proposed Plan Amendment 2311600067 Area 7

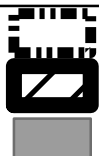
City of San Antonio
Planning
Department
Rudy Nino, Jr., AICP

PO Box 639968
San Antonio, TX 78263





Data Source: City of San Antonio Enterprise GIS, Bexar Metro 911, Bexar Appraisal District
 This Geographic Information System Product, received from The City of San Antonio is provided "as is" without warranty of any kind, and the City of San Antonio expressly disclaims all implied and explicit warranties, including but not limited to the implied warranty of merchantability and fitness for a particular purpose. The City of San Antonio does not warrant, guarantee, or make any representation regarding the use, or the results of the use, of the information provided to you by the City of San Antonio in terms of correctness, accuracy, reliability, timeliness or otherwise. The entire risk as to the results and performance of any information obtained from the City of San Antonio is entirely assumed by the recipient.
 Please contact the responsible City of San Antonio Department for specific determinations.
 City of San Antonio Planning Department GIS Manager, Wendy Woodruff, wwoodruff@sanantonio.gov. Maps may be ordered at (210) 207-7873.
 Map Created by: Gustavo Gutierrez
 Map Creation Date: 9/27/2023
 Map File Location: \\scomonimisc2\GIS\Plan_3\Archived\Neighborhoods
 Land_Use\Amendments\Amend_2311600067_HeritageSouth_Area8_B&W.mxd
 PDF Filename: 238606



200' Notification Area

Proposed Land Use Change

General Urban Tier



Civic Center

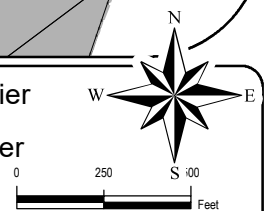
Suburban Tier

Specialized Center



Rural Estate Tier

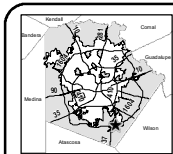
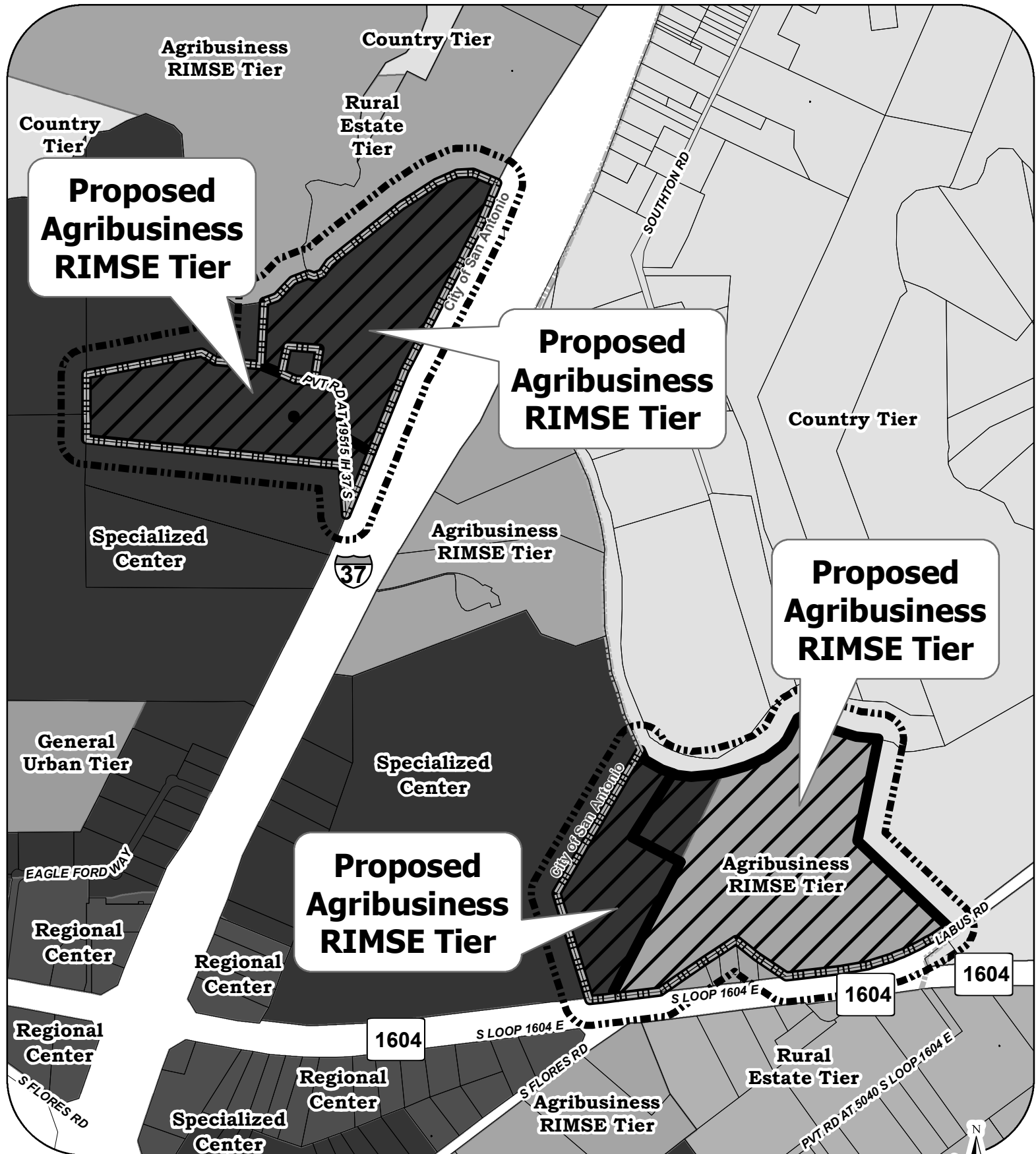
Regional Center



Heritage South Sector Plan Proposed Plan Amendment 2311600067 Area 8

City of San Antonio
 Planning
 Department
 Rudy Nino, Jr., AICP
 PO Box 639968
 San Antonio, TX 78263





200' Notification Area

Proposed Land Use Change

Agribusiness RIMSE Tier

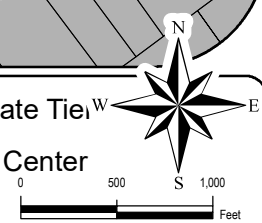
Country Tier

Specialized Center

General Urban Tier

Rural Estate Tier

Regional Center



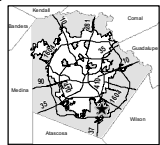
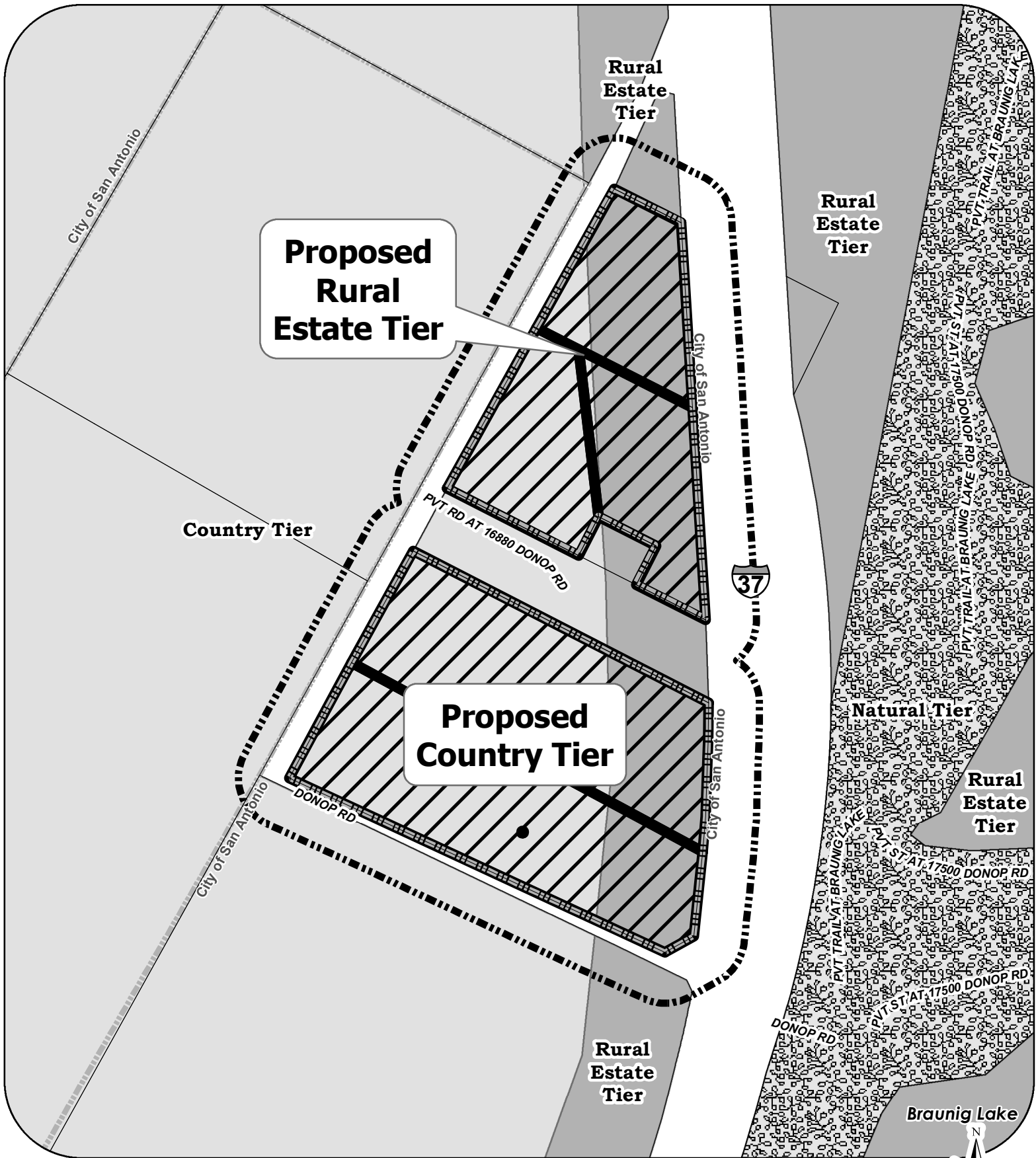
Data Source: City of San Antonio Enterprise GIS, Bexar Metro 911, Bexar Appraisal District
 This Geographic Information System Product, received from The City of San Antonio is provided "as is" without warranty of any kind, and the City of San Antonio expressly disclaims all implied and explicit warranties, including but not limited to the implied warranty of merchantability and fitness for a particular purpose. The City of San Antonio does not warrant, guarantee, or make any representation regarding the use, or the results of the use, of the information provided to you by the City of San Antonio in terms of correctness, accuracy, reliability, timeliness or otherwise. The entire risk as to the results and performance of any information obtained from the City of San Antonio is entirely assumed by the recipient. Please contact the responsible City of San Antonio Department for specific determinations.
 Map Created by: Gustavo Gutierrez
 Map Creation Date: 9/27/2023
 Map File Location: \\scomms\mismc29\GIS\Plan5\plan_3b\Archived\Neighborhoods Land Use\Amendments\Amend_2311600067_HeritageSouth_Area9_B&W.mxd
 PDF Filename: 238505

Heritage South Sector Plan

Proposed Plan Amendment 2311600067 Area 9

City of San Antonio
 Planning
 Department
 Rudy Nino, Jr., AICP
 PO Box 639968
 San Antonio, TX 78263





Data Source: City of San Antonio Enterprise GIS, Bexar Metro 911, Bexar Appraisal District
 This Geographic Information System Product, received from The City of San Antonio is provided "as is" without warranty of any kind, and the City of San Antonio expressly disclaims all implied and implied warranties, including but not limited to the implied warranty of merchantability and fitness for a particular purpose. The City of San Antonio does not warrant, guarantee, or make any representation regarding the use, or the results of the use, of the information provided to you by the City of San Antonio in terms of correctness, accuracy, reliability, timeliness or otherwise. The entire risk as to the results and performance of any information obtained from the City of San Antonio is hereby assumed by the recipient.
 Please contact the responsible City of San Antonio Department for specific determinations.
 City of San Antonio Planning Department GIS Manager: Wendy Woodruff, wwoodruff@sanantonio.gov. Maps may be ordered at (210) 207-7873.
 Map Created by: Gustavo Gutierrez
 Map Creation Date: 9/27/2023
 Map File Location: \\scomonimisc2\GIS\Plan5\plan_3b\Archived\Neighborhoods
 Land_Use\Amendments\Amend_2311600067_HeritageSouth_Area9_B&W.mxd
 PDF Filename: 230806



200' Notification Area

Proposed Land Use Change



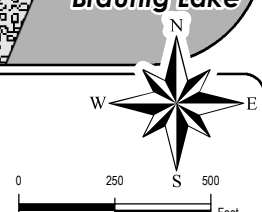
Country Tier



Rural Estate Tier



Natural Tier

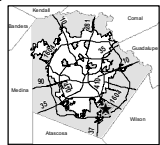
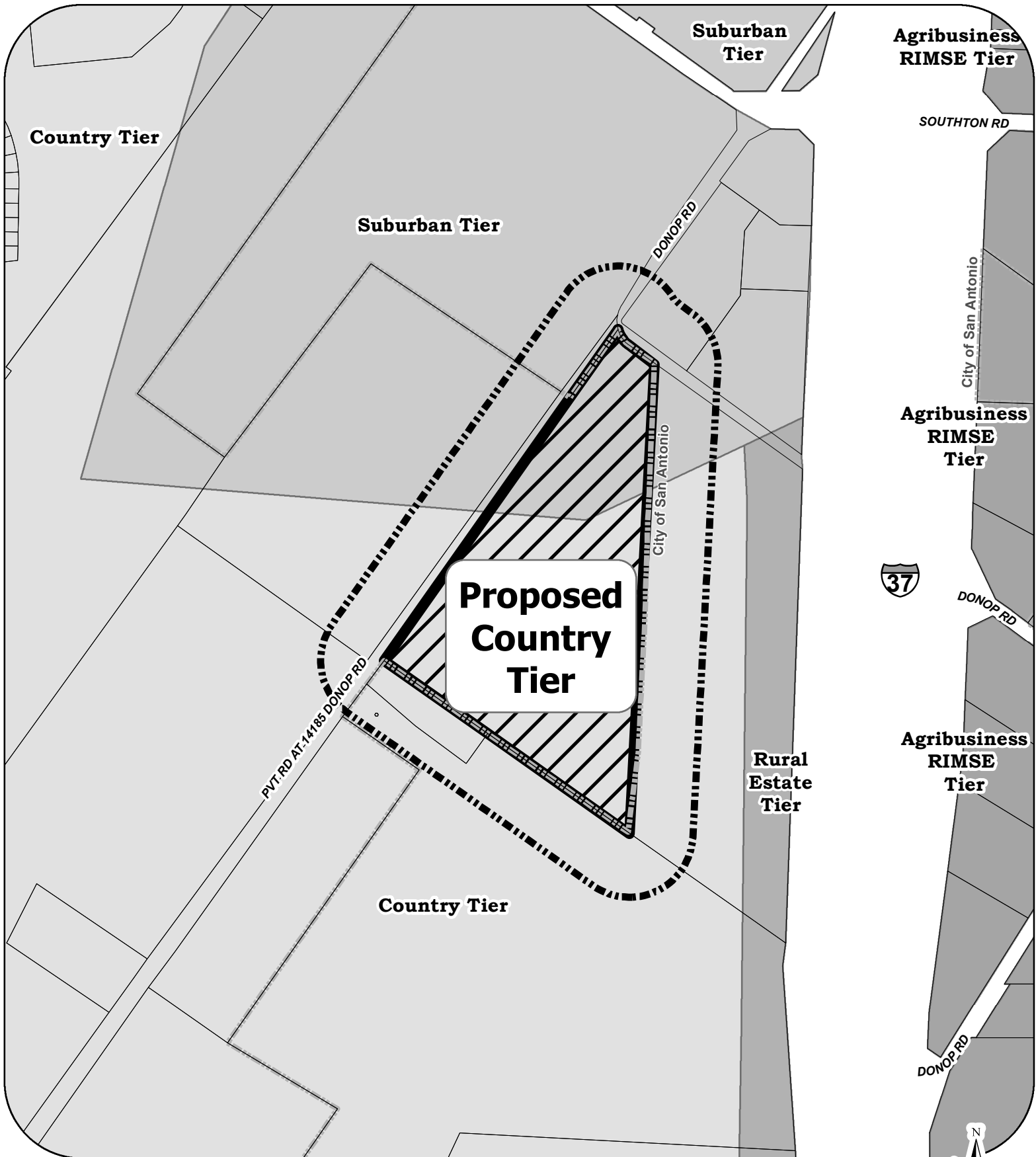


Heritage South Sector Plan

Proposed Plan Amendment 2311600067 Area 10

City of San Antonio
 Planning
 Department
 Rudy Nino, Jr., AICP
 PO Box 639968
 San Antonio, TX 78263





Data Source: City of San Antonio Enterprise GIS, Bexar Metro 911, Bexar Appraisal District

"This Geographic Information System Product, received from The City of San Antonio is provided 'as is' without warranty of any kind, and the City of San Antonio expressly disclaims all implied and implied warranties, including but not limited to the implied warranty of merchantability and fitness for a particular purpose. The City of San Antonio does not warrant, guarantee, or make any representation regarding the use, or the results of the use, of the information provided to you by the City of San Antonio in terms of correctness, accuracy, reliability, timeliness or otherwise. The entire risk as to the results and performance of any information obtained from the City of San Antonio is hereby assumed by the recipient." "Please contact the responsible City of San Antonio Department for specific determinations."

City of San Antonio Planning Department GIS Manager, Wanda Woodruff, wwoodruff@sanantonio.gov. Maps may be ordered at (210) 207-7873
Map Created by: Gustavo Gutierrez
Map Creation Date: 9/27/2023
Map File Location: \\scomminisc2\GIS\Plan\11A\Archived\Neighborhoods
Land Use\Amendments\Amend_2311600067_HeritageSouth_Area11A_B&W.mxd
PDF Filename: 230806



200' Notification Area

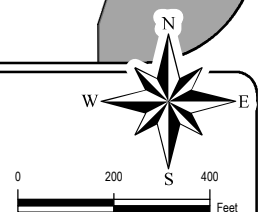
Proposed Land Use Change

Agribusiness RIMSE Tier

Suburban Tier

Country Tier

Rural Estate Tier

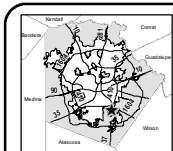
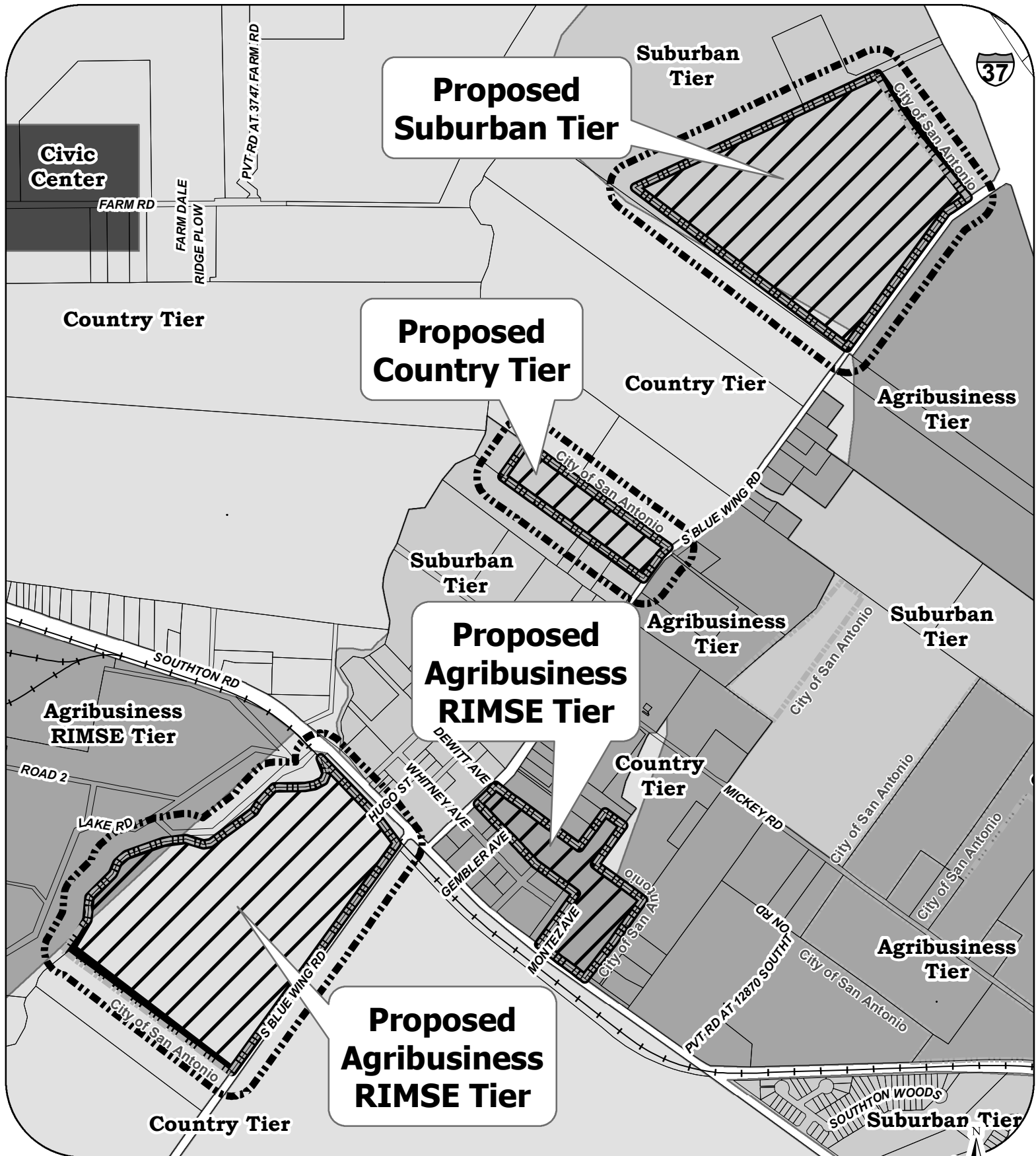


Heritage South Sector Plan

Proposed Plan Amendment 2311600067 Area 11A

City of San Antonio
Planning
Department
Rudy Nino, Jr., AICP
PO Box 639968
San Antonio, TX 78263





Data Source: City of San Antonio Enterprise GIS, Bexar Metro 911, Bexar Appraisal District
 This Geographic Information System Product, received from The City of San Antonio is provided "as is" without warranty of any kind, and the City of San Antonio expressly disclaims all implied and explicit warranties, including but not limited to the implied warranties of merchantability and fitness for a particular purpose. The City of San Antonio does not warrant, guarantee, or make any representation regarding the use, or the results of the use, of the information provided to you by the City of San Antonio in terms of correctness, accuracy, reliability, timeliness or otherwise. The entire risk as to the results and performance of any information obtained from the City of San Antonio is entirely assumed by the recipient.
 Please contact the responsible City of San Antonio Department for specific determinations.
 City of San Antonio Planning Department GIS Manager, Wendy Woodruff, wwoodruff@sanantonio.gov. Maps may be ordered at (210) 207-7873

Map Created by: Gustavo Gutierrez
 Map Creation Date: 9/27/2023
 Map File Location: \\scomminisc2\GIS\Plan_3\Archived\Neighborhoods
 Land_Use\Amendments\Amend_2311600067_HeritageSouth_Area11B_B&W.mxd
 PDF Filename: 238505




200' Notification Area



Proposed Land Use Change



Agribusiness RIMSE Tier



Civic Center



Suburban Tier



Country Tier



0 500 1,000 Feet

Heritage South Sector Plan

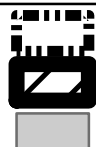
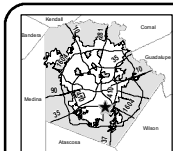
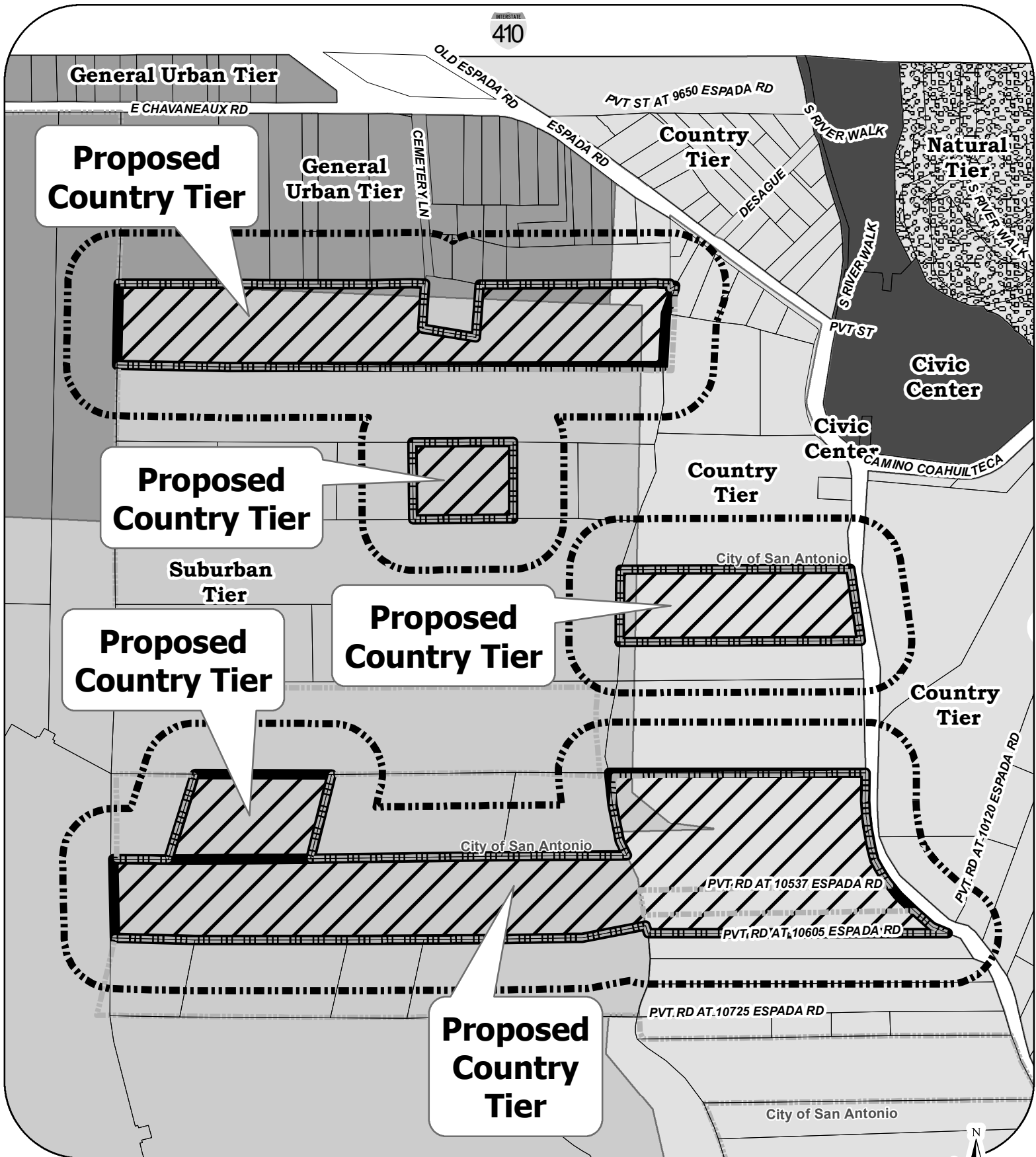
Proposed Plan Amendment 2311600067 Area 11B

City of San Antonio
 Planning
 Department

Rudy Nino, Jr., AICP

PO Box 639968
 San Antonio, TX 78263





200' Notification Area

Proposed Land Use Change

Suburban Tier



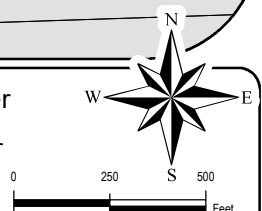
Country Tier

General Urban Tier



Civic Center

Natural Tier



Data Source: City of San Antonio Enterprise GIS, Bexar Metro 911, Bexar Appraisal District

This Geographic Information System Product, received from The City of San Antonio is provided "as is" without warranty of any kind, and the City of San Antonio expressly disclaims all implied and explicit warranties, including but not limited to the implied warranties of merchantability and fitness for a particular purpose. The City of San Antonio does not warrant, guarantee, or make any representation regarding the use, or the results of the use, of the information provided to you by the City of San Antonio in terms of correctness, accuracy, reliability, timeliness or otherwise. The entire risk as to the results and performance of any information obtained from the City of San Antonio is hereby assumed by the recipient. Please contact the responsible City of San Antonio Department for specific determinations.

Map Created by: Gustavo Gutierrez

Map Creation Date: 9/26/2023

Map File Location: \\scomminisc29\GIS\Plan_3\Archived\Neighborhoods

Land_Use\Amendments\Amend_2311600067_HeritageSouth_Area12_B&W.mxd

PDF Filename: 230800

Heritage South Sector Plan

Proposed Plan Amendment 2311600067 Area 12

City of San Antonio
Planning
Department
Rudy Nino, Jr., AICP

PO Box 639968
San Antonio, TX 78263

