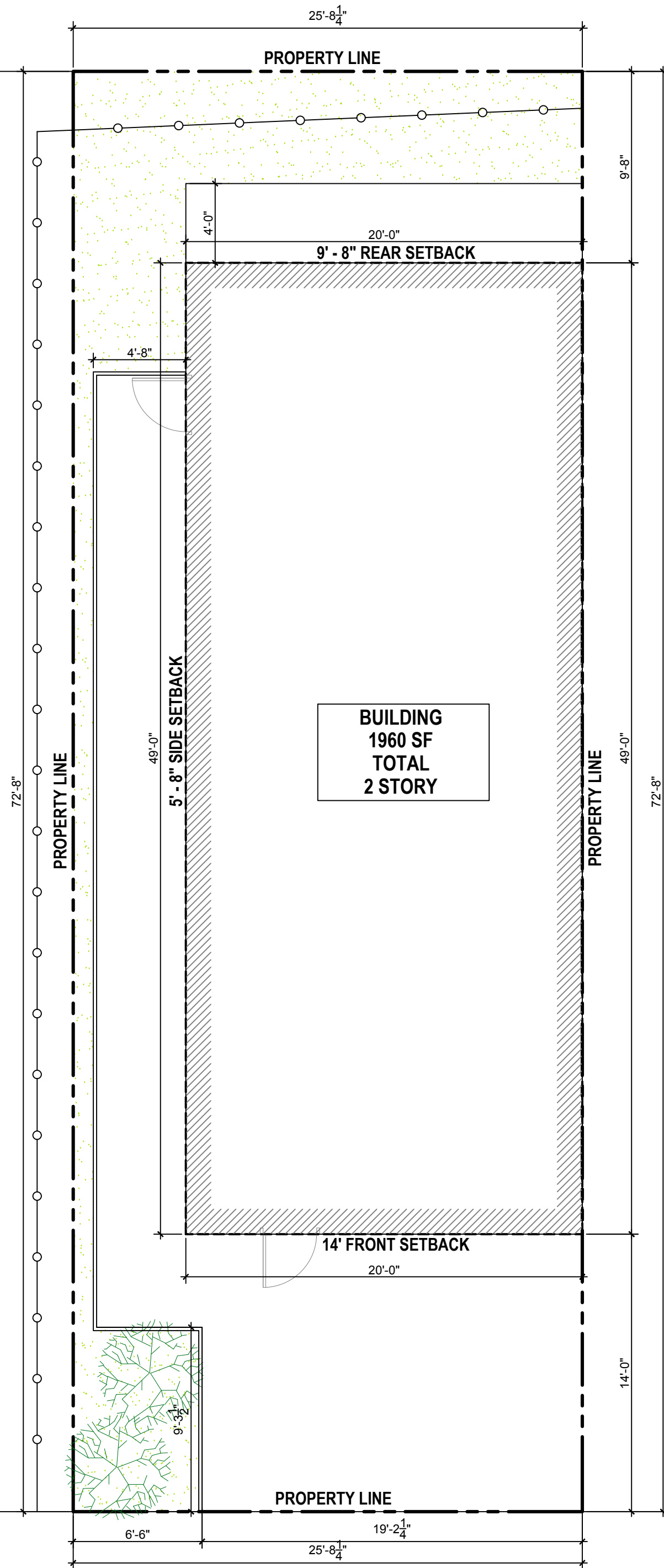
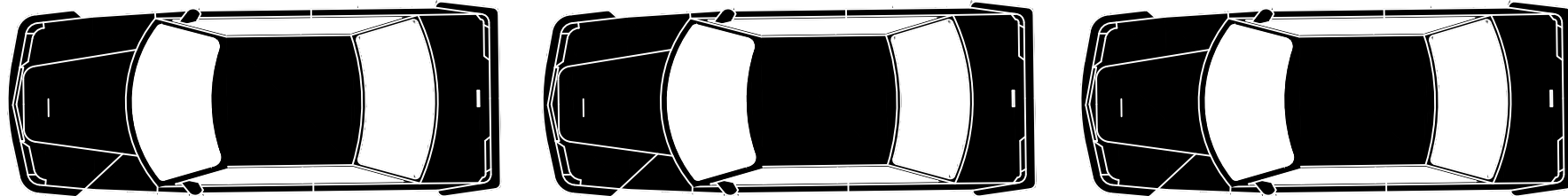


Z-2023-10700215 CD
From: C2
To: C-2P CD with a Conditional Use
for Motor Vehicle Sales



1 LOCATION PLAN
SCALE: NTS

EXISTING CONCRETE SIDEWALK

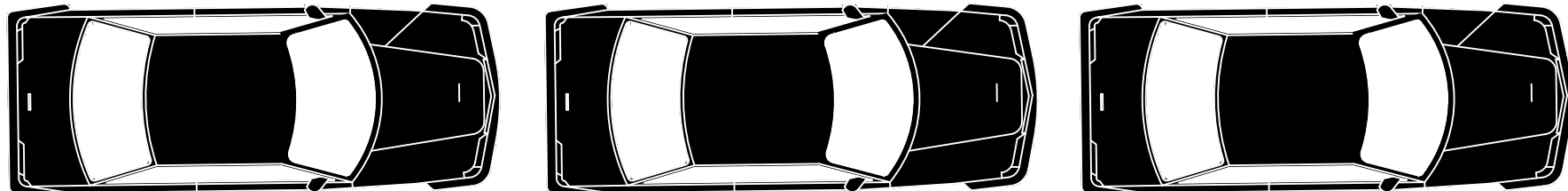


2 SITE PLAN
SCALE: 3/32"= 1'-0"

GUADALUPE ST

PROPERTY ID 131608
1864SF - 0.04 ac
LOT 9, BLOCK 5 NCB 2432

I, Marek Sieczynski, the property owner, acknowledge that this site plan submitted for the purpose of rezoning this property is in accordance with all applicable provisions of the Unified Development Code. Additionally, I understand that City Council approval of a site plan in conjunction with a rezoning case does not relieve me from adherence to any/all City-adopted Codes at the time of plan submittal for building permits.



CONSULTANTS

ISSUANCE

REVISIONS

2015 GUADALUPE ST
SAN ANTONIO, TEXAS 78207

project no.

date
08/09/2023

drawn by

checked by

description

SITE PLAN

sheet no.

CS.01