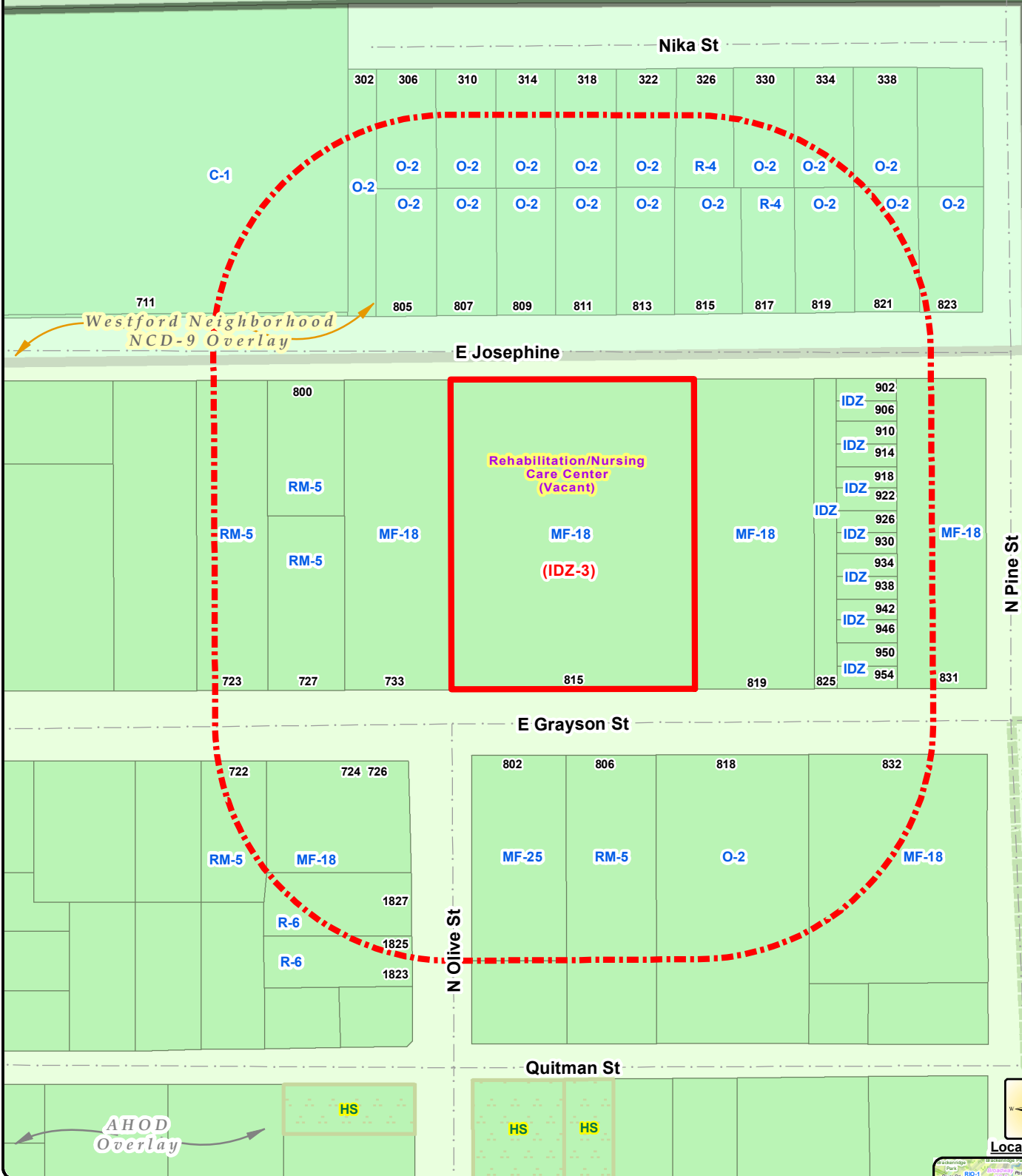


FORT SAM HOUSTON

AHOD Overlay



Zoning Case Notification Plan

Case Z-2022-10700211

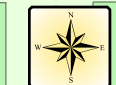
Council District: 2

School District: San Antonio I.S.D.

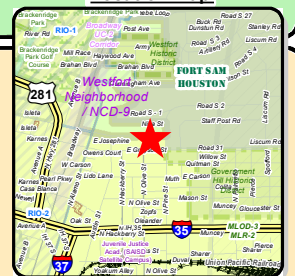
Scale: 1" approx. = 120 Feet

Legend

Subject Property(ies).....		Creek / River Region.....	
200 Ft. Notification Area.....		City Limits.....	
Single Family Residential.....	1R	Corridor Overlay.....	
Current Land Use Description.....	TEXT	ERZD Region.....	
Current Zoning.....	TEXT	MLOD Region.....	
Requested Zoning Change.....	(TEXT)	AHOD Region.....	



Location Map



IT Data Analyst II: Rudolph R. Martinez
City of San Antonio-Development Services Dept.
Case Manager: Elizabeth Steward
Date: Friday, July 29, 2022

Note: All Current and Requested Zoning includes Airport Hazard Overlay District (AHOD)