

SCALE: 1"=500'

0.5272 OF AN ACRE BEING REPLATTED WAS PREVIOUSLY PLATTED AS A VARIABLE WIDTH DRAINAGE EASEMENT OF THE RANCHO CARLOTTA SUBDIVISION RECORDED IN VOLUME 20001, PAGES 2498-2500, OF THE PLAT RECORDS OF BEXAR COUNTY, TEXAS. TOGETHER WITH A 0.1441 OF AN ACRE OFF-LOT VARIABLE WIDTH GAS, ELECTRIC, TELEPHONE AND CABLE TV EASEMENT OF THE RANCHO CARLOTTA UNIT 2 RECORDED IN VOLUME 20002, PAGES 1654-1656, OF THE PLAT RECORDS OF BEXAR COUNTY, TEXAS.

STATE OF TEXAS
COUNTY OF BEXAR

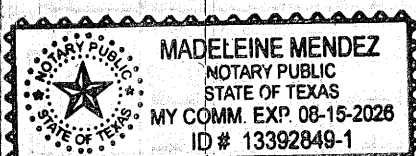
THE AREA BEING REPLATTED WAS PREVIOUSLY PLATTED ON PLAT RANCHO CARLOTA SUBDIVISION WHICH IS RECORDED IN VOLUME 20001, PAGES 2498-2500, OF THE PLAT RECORDS OF BEXAR COUNTY, TEXAS, AND PLAT RANCHO CARLOTA UNIT 2 RECORDED IN VOLUME 20002, PAGES 1654-1656, OF THE PLAT RECORDS OF BEXAR COUNTY, TEXAS. THE SAN ANTONIO PLANNING COMMISSION AT ITS MEETING OF _____ HELD A PUBLIC HEARING WHICH INVOLVED NOTIFICATION ON _____ PROPOSED REPLAT BY _____ (NAME), THE OWNER(S) OF THE PROPERTY SHOWN ON THIS REPLAT HEREBY CERTIFYING THAT THIS REPLAT DOES NOT AMEND OR REMOVE ANY COVENANTS OR RESTRICTIONS.

Natalie Griffith
OWNER/DEVELOPER: NATALIE GRIFFITH
HABITAT FOR HUMANITY OF SAN ANTONIO, INC.
HAND-UP HOMES, LLC,
311 PROBANDT STREET
SAN ANTONIO, TEXAS 78204
T: (210) 223-5203 FAX: (210) 223-5536

SWORN AND SUBSCRIBED BEFORE ME THIS THE 19 DAY OF July, A.D. 2023

Madeleine Mendez
NOTARY PUBLIC IN AND FOR THE STATE OF TEXAS

MY COMMISSION EXPIRES: 08/15/2026



STATE OF TEXAS
COUNTY OF BEXAR

I HEREBY CERTIFY THAT PROPER ENGINEERING CONSIDERATION HAS BEEN GIVEN THIS PLAT TO THE MATTERS OF STREETS, LOTS AND DRAINAGE LAYOUT. TO THE BEST OF MY KNOWLEDGE THIS PLAT CONFORMS TO ALL REQUIREMENTS OF THE UNIFIED DEVELOPMENT CODE, EXCEPT FOR THOSE VARIANCES GRANTED BY THE SAN ANTONIO PLANNING COMMISSION.

STATE OF TEXAS
COUNTY OF BEXAR

I HEREBY CERTIFY THAT THE ABOVE PLAT CONFORMS TO THE MINIMUM STANDARDS SET FORTH BY THE TEXAS BOARD OF PROFESSIONAL ENGINEERS AND LAND SURVEYORS ACCORDING TO AN ACTUAL SURVEY MADE ON THE GROUND BY: PAPE-DAWSON ENGINEERS, INC.

 7/26/2023
REGISTERED PROFESSIONAL LAND SURVEYOR

CPS/SAWS/COSA UTILITY:

1. THE CITY OF SAN ANTONIO AS PART OF ITS ELECTRIC, GAS, WATER, AND WASTEWATER SYSTEMS - CITY PUBLIC SERVICE BOARD (CPS ENERGY) AND SAN ANTONIO WATER SYSTEM (SAWS) - IS HEREBY DEDICATED EASEMENTS AND RIGHTS-OF-WAY FOR UTILITY, TRANSMISSION AND DISTRIBUTION INFRASTRUCTURE AND SERVICE FACILITIES IN THE AREAS DESIGNATED ON THE ATTACHED MAP. THE DEDICATION INCLUDES EASEMENTS AND RIGHTS-OF-WAY FOR "UTILITY EASEMENT", "UTILITY EASEMENT", "GAS EASEMENT", "TRANSFORMER EASEMENT", "WATER EASEMENT", "SANITARY SEWER EASEMENT" AND/OR "RECYCLED WATER EASEMENT" FOR THE PURPOSE OF INSTALLING, CONSTRUCTING, RECONSTRUCTING, MAINTAINING, REMOVING, INSPECTING, PATROLLING, AND ERECTING UTILITY INFRASTRUCTURE AND SERVICE FACILITIES INCLUDING BUT NOT LIMITED TO: (1) ANY AND ALL EGRESS AND/OR INGRESS RIGHTS-OF-WAY TO RELOCATE SAID INFRASTRUCTURE AND SERVICE FACILITIES WITHIN EASEMENT AND RIGHT-OF-WAY AREAS, TOGETHER WITH THE RIGHT OF INGRESS AND EGRESS OVER GRANTORS ADJACENT LANDS FOR THE PURPOSE OF ACCESSING SUCH INFRASTRUCTURE AND SERVICE FACILITIES; (2) ANY AND ALL EGRESS AND/OR INGRESS RIGHTS-OF-WAY TO REMOVE THEREOF, OR OTHER OBSTRUCTIONS WHICH ENDANGER OR MAY INTERFERE WITH THE EFFICIENCY OF WATER, SEWER, GAS, AND/OR ELECTRIC INFRASTRUCTURE AND SERVICE FACILITIES; NO BUILDING, STRUCTURE, CONCRETE SLABS, OR WALLS WILL BE PLACED WITHIN THE EASEMENT OR RIGHT-OF-WAY AREAS; (3) ANY AND ALL EGRESS AND/OR INGRESS RIGHTS-OF-WAY TO REMOVE THEREOF, OR OTHER OBSTRUCTIONS WHICH ENDANGER OR MAY INTERFERE WITH THE EFFICIENCY OF WATER, SEWER, GAS, AND/OR ELECTRIC INFRASTRUCTURE AND SERVICE FACILITIES; NO BUILDING, STRUCTURE, CONCRETE SLABS, OR WALLS WILL BE PLACED WITHIN THE EASEMENT OR RIGHT-OF-WAY AREAS; (4) ANY AND ALL EGRESS AND/OR INGRESS RIGHTS-OF-WAY TO REMOVE THEREOF, OR OTHER OBSTRUCTIONS WHICH ENDANGER OR MAY INTERFERE WITH THE EFFICIENCY OF WATER, SEWER, GAS, AND/OR ELECTRIC INFRASTRUCTURE AND SERVICE FACILITIES; NO BUILDING, STRUCTURE, CONCRETE SLABS, OR WALLS WILL BE PLACED WITHIN THE EASEMENT OR RIGHT-OF-WAY AREAS; (5) ANY AND ALL EGRESS AND/OR INGRESS RIGHTS-OF-WAY TO REMOVE THEREOF, OR OTHER OBSTRUCTIONS WHICH ENDANGER OR MAY INTERFERE WITH THE EFFICIENCY OF WATER, SEWER, GAS, AND/OR ELECTRIC INFRASTRUCTURE AND SERVICE FACILITIES; NO BUILDING, STRUCTURE, CONCRETE SLABS, OR WALLS WILL BE PLACED WITHIN THE EASEMENT OR RIGHT-OF-WAY AREAS; (6) ANY CPS ENERGY OR SAWS MONETARY LOSS RESULTING FROM MODIFICATIONS REQUIRED OF CPS ENERGY OR SAWS INFRASTRUCTURE AND SERVICE FACILITIES, LOCATED WITHIN SAID EASEMENTS, DUE TO GRADE CHANGES OR GROUND ELEVATION ALTERATIONS SHALL BE CHARGED TO THE PERSON OR PERSONS DEEMED RESPONSIBLE FOR SAID GRADE CHANGES OR GROUND ELEVATION ALTERATIONS.

2. ANY CPS ENERGY OR SAWS MONETARY LOSS RESULTING FROM MODIFICATIONS REQUIRED OF CPS ENERGY OR SAWS INFRASTRUCTURE AND SERVICE FACILITIES, LOCATED WITHIN SAID EASEMENTS, DUE TO GRADE CHANGES OR GROUND ELEVATION ALTERATIONS SHALL BE CHARGED TO THE PERSON OR PERSONS DEEMED RESPONSIBLE FOR SAID GRADE CHANGES OR GROUND ELEVATION ALTERATIONS.

3. THIS PLAT DOES NOT AMEND, ALTER, RELEASE OR OTHERWISE AFFECT ANY EXISTING ELECTRIC, GAS, WATER, SEWER, DRAINAGE, TELEPHONE, CABLE TV EASEMENTS OR ANY OTHER EASEMENTS FOR UTILITIES UNLESS THE CHANGES TO SUCH EASEMENTS ARE SPECIFICALLY SHOWN ON THIS PLAT.

4. CONCRETE DRIVEWAY APPROACHES ARE ALLOWED WITHIN THE FIVE (5) AND TEN (10) FOOT WIDE ELECTRIC AND GAS EASEMENTS WHEN LOTS ARE SERVED ONLY BY UNDERGROUND ELECTRIC AND GAS FACILITIES.

5. CONCRETE DRIVEWAY APPROACHES ARE ALLOWED WITHIN THE FIVE (5) AND TEN (10) FOOT WIDE ELECTRIC AND GAS EASEMENTS WHEN ONLY UNDERGROUND ELECTRIC AND GAS FACILITIES ARE PROPOSED OR EXISTING WITHIN THOSE FIVE (5) AND TEN (10) FOOT WIDE EASEMENTS.

SAWS IMPACT FEE:

WATER AND/OR WASTEWATER IMPACT FEES MUST NOT PAID AT THE TIME OF PLATTING FOR THIS PLAT. ALL IMPACT FEES MUST BE PAID PRIOR TO WATER METER SET AND/OR WASTEWATER SERVICE CONNECTION.

SAWS WASTEWATER EDU:

THE NUMBER OF WASTEWATER EQUIVALENT DWELLING UNITS (EDU'S) PAID FOR THIS SUBDIVISION PLAN ARE KEPT ON FILE UNDER THE PLAT NUMBER AT THE SAN ANTONIO WATER SYSTEM.



SEE SHEET 2 OF 2 FOR LEGEND, PLAT
NOTES, LINE & CURVE TABLES
PLAT NOTES APPLY TO EVERY PAGE
OF THIS MULTIPLE PAGE PLAT

SHEET 1 OF 2

PLAT NO. 22-11800539

REPLAT & SUBDIVISION PLAT
ESTABLISHING
RANCHO CARLOTA UNIT 4

BEING A TOTAL OF 9.283 ACRE TRACT OF LAND, OUT OF THE REMAINING PORTION OF 90.73 ACRE TRACT OF LAND RECORDED IN VOLUME 18945, PAGES 1121 OF THE OFFICIAL PUBLIC RECORDS OF BEXAR COUNTY, TEXAS, SITUATED IN THE CRUZ LANDIN SURVEY NO. 46 ABSTRACT NO. 421, COUNTY BLOCK 4298, ESTABLISHING LOTS 2 - 30, BLOCK 9, LOTS 1 - 6, 9 - 14, BLOCK 10, LOTS 1 - 7, 10 - 15, BLOCK 11, IN NEW COUNTY BLOCK 14569, BEXAR COUNTY, TEXAS;

SCALE: 1"=100'



**PAPE-DAWSON
ENGINEERS**

SAN ANTONIO | AUSTIN | HOUSTON | FORT WORTH | DALLAS
2000 NW LOOP 410 | SAN ANTONIO, TX 78213 | 210.375.9000
TBPE FIRM REGISTRATION #470 | TBPLS FIRM REGISTRATION #10028800

DATE OF PREPARATION: July 13, 2023

STATE OF TEXAS
COUNTY OF BEXAR

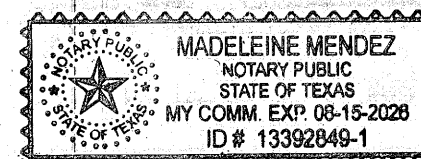
THE OWNER OF LAND SHOWN ON THIS PLAT, IN PERSON OR THROUGH A DULY AUTHORIZED AGENT, DEDICATES TO THE USE OF THE PUBLIC, EXCEPT AREAS IDENTIFIED AS PRIVATE OR PART OF AN ENCLAVE OR PLANNED UNIT DEVELOPMENT, FOREVER ALL STREETS, ALLEYS, PARKS, WATERCOURSES, DRAINS, EASEMENTS AND PUBLIC PLACES THEREON SHOWN FOR THE PURPOSE AND CONSIDERATION THEREIN EXPRESSED.

Natalie Griffith
OWNER/DEVELOPER: NATALIE GRIFFITH, PRESIDENT & CEO
HABITAT FOR HUMANITY OF SAN ANTONIO, INC.
311 PROBANDT STREET
SAN ANTONIO, TEXAS 78204
T: (210) 223-5203 FAX: (210) 223-5536

STATE OF TEXAS
COUNTY OF BEXAR

BEFORE ME, THE UNDERSIGNED AUTHORITY ON THIS DAY PERSONALLY APPEARED NATALIE GRIFFITH KNOWN TO ME TO BE THE PERSON WHOSE NAME IS SUBSCRIBED TO THE FOREGOING INSTRUMENT, AND ACKNOWLEDGED TO ME THAT HE EXECUTED THE SAME FOR THE PURPOSES AND CONSIDERATIONS THEREIN EXPRESSED AND IN THE CAPACITY THEREIN STATED. GIVEN UNDER MY HAND AND SEAL OF OFFICE THIS 19 DAY OF July, A.D. 2023.

Madeline M. Pender
NOTARY PUBLIC, BEXAR COUNTY, TEXAS



THIS PLAT OF RANCHO CARLOTA UNIT 4 HAS BEEN SUBMITTED TO AND CONSIDERED BY THE PLANNING COMMISSION OF THE CITY OF SAN ANTONIO, TEXAS, IS HEREBY APPROVED BY SUCH COMMISSION IN ACCORDANCE WITH STATE OR LOCAL LAWS AND REGULATIONS; AND/OR WHERE ADMINISTRATIVE EXCEPTION(S) AND/OR VARIANCE(S) HAVE BEEN GRANTED.

DATED THIS _____ DAY OF _____, A.D. 20 _____

BY: _____ CHAIRMAN

BY: _____ SECRETARY



PLAT NO. 22-11800539

REPLAT & SUBDIVISION PLAT

ESTABLISHING

RANCHO CARLOTA UNIT 4

BEING A TOTAL OF 9.283 ACRE TRACT OF LAND, OUT OF THE REMAINING PORTION OF 90.73 ACRE TRACT OF LAND RECORDED IN VOLUME 19945, PAGES 1121 OF THE OFFICIAL PUBLIC RECORDS OF BEXAR COUNTY, TEXAS, SITUATED IN THE CRUZ LANDIN SURVEY NO. 46 ABSTRACT NO. 421, COUNTY BLOCK 4298, ESTABLISHING LOTS 2 - 30, BLOCK 9, LOTS 1 - 6, 9 - 14, BLOCK 10, LOTS 1 - 7, 10 - 15, BLOCK 11, IN NEW COUNTY BLOCK 14569, BEXAR COUNTY, TEXAS.

**PAPE-DAWSON
ENGINEERS**

SAN ANTONIO | AUSTIN | HOUSTON | FORT WORTH | DALLAS
2000 HW LOOP 410 | SAN ANTONIO, TX 78213 | 210.375.9000
TSPF FIRM REGISTRATION #470 | TBPLS FIRM REGISTRATION #10026900

DATE OF PREPARATION: July 13, 2023

STATE OF TEXAS
COUNTY OF BEXAR

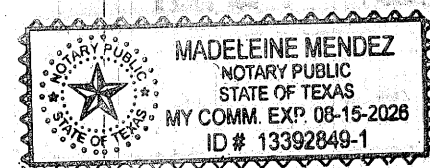
THE OWNER OF LAND SHOWN ON THIS PLAT, IN PERSON OR THROUGH A DULY AUTHORIZED AGENT, DEDICATES TO THE USE OF THE PUBLIC, EXCEPT AREAS IDENTIFIED AS PRIVATE OR PART OF AN ENCLAVE OR PLANNED UNIT DEVELOPMENT, FOREVER ALL STREETS, ALLEYS, PARKS, WATERCOURSES, DRAINS, EASEMENTS AND PUBLIC PLACES THEREON SHOWN FOR THE PURPOSE AND CONSIDERATION THEREIN EXPRESSED.

Natalie Griffith
OWNER/DEVELOPER: NATALIE GRIFFITH, PRESIDENT & CEO
HABITAT FOR HUMANITY OF SAN ANTONIO, INC.
311 PROBANDT STREET
SAN ANTONIO, TEXAS 78204
T: (210) 223-5203 FAX: (210) 223-5536

STATE OF TEXAS
COUNTY OF BEXAR

BEFORE ME, THE UNDERSIGNED AUTHORITY ON THIS DAY PERSONALLY APPEARED NATALIE GRIFFITH KNOWN TO ME TO BE THE PERSON WHOSE NAME IS SUBSCRIBED TO THE FOREGOING INSTRUMENT, AND ACKNOWLEDGED TO ME THAT HE EXECUTED THE SAME FOR THE PURPOSES AND CONSIDERATIONS THEREIN EXPRESSED AND IN THE CAPACITY THEREIN STATED. GIVEN UNDER MY HAND AND SEAL OF OFFICE THIS 19 DAY OF July, A.D. 2023.

Maheleine Menendez
NOTARY PUBLIC, BEXAR COUNTY, TEXAS



THIS PLAT OF RANCHO CARLOTA UNIT 4 HAS BEEN SUBMITTED TO AND CONSIDERED BY THE PLANNING COMMISSION OF THE CITY OF SAN ANTONIO, TEXAS, IS HEREBY APPROVED BY SUCH COMMISSION IN ACCORDANCE WITH STATE OR LOCAL LAWS AND REGULATIONS, AND/OR WHERE ADMINISTRATIVE EXCEPTION(S) AND/OR VARIANCE(S) HAVE BEEN GRANTED.

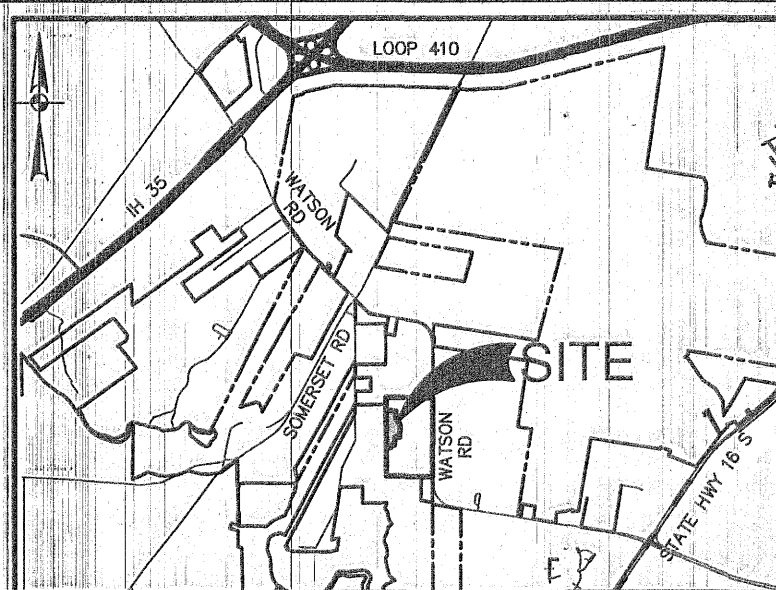
DATED THIS _____ DAY OF _____, A.D. 20____

BY: _____ CHAIRMAN

BY: _____ SECRETARY

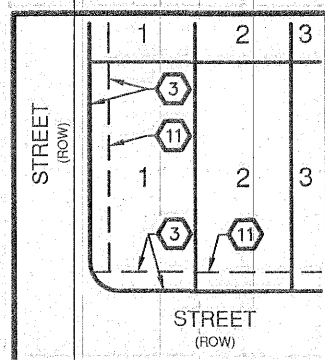
PLAT NOTES APPLY TO EVERY PAGE
OF THIS MULTIPLE PAGE PLAT

SHEET 2 OF 2



LOCATION MAP

NOT-TO-SCALE



**TYPICAL LOT
EASEMENTS & SETBACKS
EXCEPT AS NOTED**

NOT-TO-SCALE

CPS/SAWS/COSA UTILITY:

1. THE CITY OF SAN ANTONIO AS PART OF ITS ELECTRIC, GAS, WATER, AND WASTEWATER SYSTEMS - CITY PUBLIC SERVICE BOARD (CPS ENERGY) AND SAN ANTONIO WATER SYSTEM (SAWS) - IS HEREBY DEDICATED EASEMENTS AND RIGHTS-OF-WAY FOR UTILITY TRANSMISSION AND DISTRIBUTION INFRASTRUCTURE AND SERVICE FACILITIES IN THE AREAS DESIGNATED ON THIS PLAT AS "ELECTRIC EASEMENT," "ANCHOR EASEMENT," "SERVICE EASEMENT," "OVERHANG EASEMENT," "UTILITY EASEMENT," "GAS EASEMENT," "TRANSFORMER EASEMENT," "WATER EASEMENT," "SANITARY SEWER EASEMENT" AND/OR "RECYCLED WATER EASEMENT" FOR THE PURPOSE OF INSTALLING, CONSTRUCTING, RECONSTRUCTING, MAINTAINING, REMOVING, INSPECTING, PATROLLING, AND ERECTING UTILITY INFRASTRUCTURE AND SERVICE FACILITIES FOR THE REASONS DESCRIBED ABOVE. CPS ENERGY AND SAWS SHALL ALSO HAVE THE RIGHT TO RELOCATE SAID INFRASTRUCTURE AND SERVICE FACILITIES WITHIN EASEMENT AND RIGHT-OF-WAY AREAS, TOGETHER WITH THE RIGHT OF INGRESS AND EGRESS OVER GRANTOR'S ADJACENT LANDS FOR THE PURPOSE OF ACCESSING SUCH INFRASTRUCTURE AND SERVICE FACILITIES AND THE RIGHT TO REMOVE FROM SAID LANDS ALL TREES OR PARTS THEREOF, OR OTHER OBSTRUCTIONS WHICH ENDANGER OR MAY INTERFERE WITH THE EFFICIENCY OF WATER, SEWER, GAS, AND/OR ELECTRIC INFRASTRUCTURE AND SERVICE FACILITIES. NO BUILDING, STRUCTURE, CONCRETE SLABS, OR WALLS WILL BE PLACED WITHIN EASEMENT AREAS WITHOUT AN ENCROACHMENT AGREEMENT WITH THE RESPECTIVE UTILITY.

2. ANY CPS ENERGY OR SAWS MONETARY LOSS RESULTING FROM MODIFICATIONS REQUIRED OF CPS ENERGY OR SAWS INFRASTRUCTURE AND SERVICE FACILITIES, LOCATED WITHIN SAID EASEMENTS, DUE TO GRADE CHANGES OR GROUND ELEVATION ALTERATIONS SHALL BE CHARGED TO THE PERSON OR PERSONS DEEMED RESPONSIBLE FOR SAID GRADE CHANGES OR GROUND ELEVATION ALTERATIONS.

3. THIS PLAT DOES NOT AMEND, ALTER, RELEASE OR OTHERWISE AFFECT ANY EXISTING ELECTRIC, GAS, WATER, SEWER, DRAINAGE, TELEPHONE, CABLE TV EASEMENTS OR ANY OTHER EASEMENTS FOR UTILITIES UNLESS THE CHANGES TO SUCH EASEMENTS ARE DESCRIBED HEREON.

4. CONCRETE DRIVEWAY APPROACHES ARE ALLOWED WITHIN THE FIVE (5) AND TEN (10) FOOT WIDE ELECTRIC AND GAS EASEMENTS WHEN LOTS ARE SERVED ONLY BY UNDERGROUND ELECTRIC AND GAS FACILITIES.

5. ROOF OVERHANDS ARE ALLOWED WITHIN THE FIVE (5) AND TEN (10) FOOT WIDE ELECTRIC AND GAS EASEMENTS WHEN ONLY UNDERGROUND ELECTRIC AND GAS FACILITIES ARE PROPOSED OR EXISTING WITHIN THOSE FIVE (5) AND TEN (10) FOOT WIDE EASEMENTS.

RESIDENTIAL FINISHED FLOOR

RESIDENTIAL FINISHED FLOOR ELEVATIONS MUST BE A MINIMUM OF EIGHT (8) INCHES ABOVE FINAL ADJACENT GRADE.

FLOODPLAIN VERIFICATION:

NO PORTION OF THE FEMA 1% ANNUAL CHANCE (100-YEAR) FLOODPLAIN EXISTS WITHIN THIS PLAT AS VERIFIED BY FEMA MAP PANEL: 48029C0565F, EFFECTIVE DATE SEPTEMBER 29, 2010. FLOODPLAIN INFORMATION IS SUBJECT TO CHANGE AS A RESULT OF FUTURE FEMA MAP REVISIONS AND/OR AMENDMENTS.

LEGEND

AC	ACRE(S)	VOL	VOLUME
BLK	BLOCK	PG	PAGE(S)
CB	COUNTY BLOCK	ROW	RIGHT-OF-WAY
DOC	DOCUMENT NUMBER	VNAE	VEHICULAR NON-ACCESS EASEMENT (NOT-TO-SCALE)
DPR	DEED AND PLAT RECORDS OF BEXAR COUNTY, TEXAS	●	FOUND IRON ROD WITH CAP (UNLESS NOTED OTHERWISE)
NCB	NEW CITY BLOCK	○	SET 1/2" IRON ROD (PD)
OPR	OFFICIAL PUBLIC RECORDS (OFFICIAL PUBLIC RECORDS OF REAL PROPERTY) OF BEXAR COUNTY, TEXAS	○	SET 1/2" IRON ROD (PD)-ROW
---	1140--	---	EXISTING CONTOURS
---	1140--	---	PROPOSED CONTOURS
---	---	---	CENTERLINE
③	10' GAS, ELECTRIC, TELEPHONE AND CABLE TV EASEMENT	①	10' GAS, ELECTRIC, TELEPHONE AND CABLE TV EASEMENT (VOL 20002, PG 2500-2502, PR)
②	10' BUILDING SETBACK LINE	②	10' BUILDING SETBACK LINE (VOL 20002, PG 2500-2502, PR)
①①	17' DRAINAGE RIGHT-OF-WAY (0.049 AC)	③	VARIABLE WIDTH DRAINAGE EASEMENT (VOL 20001, PG 2499-2500, PR)
①③	16' DRAINAGE RIGHT-OF-WAY (0.037 AC)	④	VARIABLE WIDTH GAS, ELECTRIC, TELEPHONE AND CABLE TV EASEMENT (VOL 20002, PG 1654-1656, PR)
①④	16' DRAINAGE RIGHT-OF-WAY (0.031 AC)	⑤	VARIABLE WIDTH GAS, ELECTRIC, TELEPHONE AND CABLE TV EASEMENT (VOL 20002, PG 1654-1656, PR)

SURVEYOR'S NOTES

- MONUMENTS WERE FOUND OR SET AT EACH CORNER OF THE SURVEY BOUNDARY OF THE SUBDIVISION AS NOTED. MONUMENTS AND LOT MARKERS WILL BE SET WITH 1" IRON ROD WITH CAP MARKED "PAPE-DAWSON" OR MAG NAIL WITH DISK MARKED "PAPE-DAWSON" AFTER THE COMPLETION OF UTILITY INSTALLATION AND STREET CONSTRUCTION UNLESS NOTED OTHERWISE.
- COORDINATES SHOWN ARE BASED ON THE NORTH AMERICAN DATUM OF 1983 NAD83 (NAD2011) EPOCH 2010.00 FROM THE TEXAS COORDINATE SYSTEM ESTABLISHED FOR THE SOUTH CENTRAL ZONE DISPLAYED IN GRID VALUES DERIVED FROM THE NGS COOPERATIVE COHS NETWORK.
- DIMENSIONS SHOWN ARE SURFACE.
- BEARINGS ARE BASED ON THE NORTH AMERICAN DATUM OF 1983 NAD83 (NAD2011) EPOCH 2010.00 FROM THE TEXAS COORDINATE SYSTEM ESTABLISHED FOR THE SOUTH CENTRAL ZONE.

STATE OF TEXAS
COUNTY OF BEXAR

I HEREBY CERTIFY THAT PROPER ENGINEERING CONSIDERATION HAS BEEN GIVEN THIS PLAT TO THE MATTERS OF STREETS, LOTS AND DRAINAGE LAYOUT. TO THE BEST OF MY KNOWLEDGE THIS PLAT CONFORMS TO ALL REQUIREMENTS OF THE UNIFIED DEVELOPMENT CODE, EXCEPT FOR THOSE VARIANCES GRANTED BY THE SAN ANTONIO PLANNING COMMISSION.

STATE OF TEXAS
COUNTY OF BEXAR

I HEREBY CERTIFY THAT THE ABOVE PLAT CONFORMS TO THE MINIMUM STANDARDS SET FORTH BY THE TEXAS BOARD OF PROFESSIONAL ENGINEERS AND LAND SURVEYORS ACCORDING TO AN ACTUAL SURVEY MADE ON THE GROUND BY: PAPE-DAWSON ENGINEERS, INC.

Angela Marie Weller
REGISTERED PROFESSIONAL LAND SURVEYOR

SAWS IMPACT FEE:

WATER AND/OR WASTEWATER IMPACT FEES WERE NOT PAID AT THE TIME OF PLATTING FOR THIS PLAT. ALL IMPACT FEES MUST BE PAID PRIOR TO WATER METER SET AND/OR WASTEWATER SERVICE CONNECTION.

SAWS WASTEWATER EDU:

THE NUMBER OF WASTEWATER EQUIVALENT DWELLING UNITS (EDU'S) PAID FOR THIS SUBDIVISION PLAT ARE KEPT ON FILE UNDER THE PLAT NUMBER AT THE SAN ANTONIO WATER SYSTEM.

TREE NOTE:

THIS SUBDIVISION IS SUBJECT TO A MASTER TREE PLAN (TRE-APP-APP21-38800703) WHICH REQUIRES COMPLIANCE BY THE OWNERS OF ALL PROPERTY WITHIN THE PLAT BOUNDARY, AND THEIR EMPLOYEES AND CONTRACTORS, AND SHALL BE BINDING ON ALL SUCCESSORS IN TITLE EXCEPT FOR OWNERS OF SINGLE-FAMILY RESIDENTIAL LOTS SUBDIVIDED HEREUNDER FOR WHICH CONSTRUCTION OF A RESIDENTIAL STRUCTURE HAS BEEN COMPLETED. THE MASTER TREE PLAN IS ON FILE AT THE CITY OF SAN ANTONIO ARBORISTS' OFFICE. NO TREES OR UNDERSTORY SHALL BE REMOVED WITHOUT PRIOR APPROVAL OF THE CITY ARBORIST OFFICE PER 35-477(H).

RESIDENTIAL FIRE FLOW:

THE PUBLIC WATER MAIN SYSTEM HAS BEEN DESIGNED FOR A MINIMUM FIRE FLOW DEMAND OF 1,500 GPM AT 25 PSI RESIDUAL PRESSURE TO MEET THE CITY OF SAN ANTONIO'S FIRE FLOW REQUIREMENTS FOR THE RESIDENTIAL DEVELOPMENT. THE FIRE FLOW REQUIREMENTS FOR INDIVIDUAL STRUCTURES WILL BE REVIEWED PRIOR TO BUILDING PERMIT APPROVAL IN ACCORDANCE WITH THE PROCEDURES SET FORTH BY THE CITY OF SAN ANTONIO DIRECTOR OF DEVELOPMENT SERVICES AND THE SAN ANTONIO FIRE DEPARTMENT FIRE MARSHAL.

DRAINAGE EASEMENT ENCROACHMENTS:

NO STRUCTURE, FENCES, WALLS OR OTHER OBSTRUCTIONS THAT IMPEDE DRAINAGE SHALL BE PLACED WITHIN THE LIMITS OF THE DRAINAGE EASEMENTS SHOWN ON THIS PLAT. NO LANDSCAPING OR OTHER TYPE OF MODIFICATIONS, WHICH ALTER THE CROSS-SECTIONS OF THE DRAINAGE EASEMENTS, AS APPROVED, SHALL BE ALLOWED WITHOUT THE APPROVAL OF THE DIRECTOR OF TCI OR DIRECTOR OF PUBLIC WORKS. THE CITY OF SAN ANTONIO AND BEXAR COUNTY SHALL HAVE THE RIGHT OF INGRESS AND EGRESS OVER THE GRANTOR'S ADJACENT PROPERTY TO REMOVE ANY IMPEDING OBSTRUCTIONS PLACED WITHIN THE LIMITS OF SAID DRAINAGE EASEMENT AND TO MAKE ANY MODIFICATIONS OR IMPROVEMENTS WITHIN SAID DRAINAGE EASEMENTS.

CURVE TABLE

CURVE #	RADIUS	DELTA	CHORD BEARING	CHORD	LENGTH
C1	15.00'	090°00'00"	S45°09'49"W	21.21'	23.56'
C2	25.00'	090°00'00"	S44°50'11"E	35.36'	39.27'
C3	15.00'	040°44'57"	S89°47'21"W	10.44'	10.67'
C4	51.00'	171°29'53"	N44°50'11"W	101.72'	152.65'
C5	15.00'	040°44'57"	N20°32'18"E	10.44'	10.67'
C6	75.00'	034°01'38"	N16°51'00"W	43.89'	44.54'
C7	125.00'	029°19'18"	N19°12'10"W	63.27'	63.97'
C8	15.00'	036°32'08"	N22°48'35"W	9.40'	9.56'
C9	51.00'	172°10'12"	N45°00'27"E	101.76'	153.25'
C10	15.00'	040°44'57"	S69°16'55"E	10.44'	10.67'
C11	125.00'	009°01'10"	S85°08'48"E	19.66'	19.68'
C12	75.00'	009°01'10"	N85°08'48"W	11.79'	11.81'
C13	25.00'	099°30'24"	S40°35'24"W	38.16'	43.42'
C14	75.00'	024°42'01"	S21°30'48"E	32.08'	32.33'
C15	125.00'	034°01'38"	S16°51'00"E	73.15'	74.24'
C16	15.00'	090°00'00"	S44°50'11"E	21.21'	23.56'

LINE TABLE

LINE #	BEARING	LENGTH
L1	S09°21'47"W	150.00'
L2	S80°38'13"E	18.72'
L3	S89°39°24"E	104.92'
L4	N89°39°24"W	107.31'
L5	S00°09°49"W	15.70'
L6	N89°50°11"W	84.05'
L7	N89°50°11"W	85.90'
L8	S89°50°11"E	100.00'
L9	N89°50°11"W	100.00'
L10	N88°37°39"W	30.66'

