

THIS IS A PROPOSED DRAFT AND WILL BE REPLACED BY THE FINAL, SIGNED ORDINANCE OR RESOLUTION ADOPTED BY THE CITY COUNCIL.

AN ORDINANCE

AMENDING THE OFFICIAL ZONING MAP OF THE CITY OF SAN ANTONIO BY AMENDING CHAPTER 35, UNIFIED DEVELOPMENT CODE, SECTION 35-304, OF THE CITY CODE OF SAN ANTONIO, TEXAS BY CHANGING THE ZONING DISTRICT BOUNDARY OF CERTAIN PROPERTY.

* * * * *

WHEREAS, a public hearing was held after notice and publication regarding this amendment to the Official Zoning Map at which time parties in interest and citizens were given an opportunity to be heard; and

WHEREAS, the Zoning Commission has submitted a final report to the City Council regarding this amendment to the Official Zoning Map of the City of San Antonio; **NOW THEREFORE**,

BE IT ORDAINED BY THE CITY COUNCIL OF THE CITY OF SAN ANTONIO:

SECTION 1. Chapter 35, Unified Development Code, Section 35-304, Official Zoning Map, of the City Code of San Antonio, Texas is amended by changing the zoning district boundary of 81.583 acres out of CB 4298 from “OCL” Outside City Limits to “MHC MLOD-2 MLR-2 AHOD” Manufactured Housing Conventional Lackland AFB Annex Military Lighting Overlay District 2 Military Lighting Region 2 Airport Hazard Overlay District.

SECTION 2. A description of the property, legally described as 81.583 acres out of CB 4298, are attached as **EXHIBIT “A” and EXHIBIT “B”** and made a part hereof and incorporated herein for all purposes.

SECTION 3. All other provisions of Chapter 35 except those expressly amended by this ordinance shall remain in full force and effect including the penalties for violations as made and provided for in Section 35 -491.

SECTION 4. The Director of Development Services shall change the zoning records and maps in accordance with this ordinance and the same shall be available and open to the public for inspection.

SECTION 5. This ordinance shall become effective September 4, 2023.

PASSED AND APPROVED this 3rd day of August 2023.

XX/xx
mm/dd/yyyy
Z-

CASE NO. Z-2023-10700089

M A Y O R
Ron Nirenberg

ATTEST:

Debbie Racca-Sittre, City Clerk

APPROVED AS TO FORM:

Andrew Segovia, City Attorney

EXHIBIT “A”

Field Notes



11903 Jones Maltsberger Road
Suite 102
San Antonio, TX 78216
www.upengineering.com

Metes and Bounds Description For Zoning
A 81.583 acre (3,553,746 sq. ft.) tract

A description of a 81.583 of an acre (3,553,746 sq. ft.) tract, being out of a 85.434 acre tract, recorded in Document No. 20210104539, Official Public Records of Bexar County, Texas (O.P.R.B.C.T.), situated in the Cruz Landin Survey No. 46, Abstract No. 421, County Block 4298, Von Ormy, Bexar County, Texas, and being more particularly described by metes and bounds as follows:

BEGINNING: at a found 1-1/2" iron pipe, on the west right-of-way line of Watson Road, a variable width right-of-way, recorded in Volume 20002, Pages 2500-2502, Deed and Plat Records of Bexar County, Texas (D.P.R.B.C.T.), the southeast corner of the herein described tract, having a State Plane Coordinate NAD 83, Texas South Central Zone (N: 13,651,643.93, E: 2,097,207.34);

THENCE: North 89°49'16" West, departing the west right-of-way line of Watson Road, along and with the north lines of a 16.812 acre tract, recorded in Volume 20002, Pages 2500-2502, D.P.R.B.C.T., and the remaining portion of a 90.73 acre tract, recorded in Volume 18945, Pages 1121, O.P.R.B.C.T., at a distance of 1,531.83 feet pass a found 1" iron pipe, and continuing for a total distance of 1,533.00 feet to a set 1/2" iron rod with plastic green cap stamped "UP ENG & SURVEYING", on the east line of a 10.00 acre tract, recorded in Volume 8630, Page 1529, O.P.R.B.C.T., the southwest corner of the herein described tract;

THENCE: North 00°16'10" West, along and with the west line of the aforementioned 85.434 acre tract, a distance of 1,961.74 feet to a found 1/2" iron rod with a plastic green cap stamped "UP ENG & SURVEYING", the southwest corner of a 5.00 acre tract, out of the aforementioned 85.434 acre tract, surveyed by UP Engineering + Surveying, dated December 17, 2021, the southeast corner of a 10.00 acre tract, recorded in Volume 5530, Page 652, O.P.R.B.C.T., the northeast corner of a 10.000 acre tract, recorded in Document No. 20170006718, O.P.R.B.C.T., an angle of the herein described tract;

THENCE: North 00°10'54" West, along and with the west line of the aforementioned 85.434 acre tract, and the west line of 5.00 acre tract, a distance of 713.24 feet to a found 1/2" iron rod, on the south right-of-way line of Watson Road, a variable width right-of-way, recorded in Volume 9526, Page 94, D.P.R.B.C.T., the northeast corner of a 10.07 acre tract, recorded in Document No. 20070154280, O.P.R.B.C.T., the northwest corner of the herein described tract;

THENCE: South 80°26'54" East, along and with the south right-of-way line of Watson Road, a distance of 102.16 feet to a point, a corner of the herein described tract;

THENCE: South 09°33'06" West, departing the south right-of-way line of Watson Road, a distance of 580.80 feet to a point, an interior corner of the herein described tract;

THENCE: South 80°26'54" East, a distance of 300.00 feet to a point, an interior corner of the herein described tract;

THENCE: North 09°33'06" East, at a distance of 567.80 feet pass a found 1/2" iron rod with a plastic green cap stamped "UP ENG & SURVEYING", and continuing for a total distance of 580.80 feet to a found 1/2" iron rod with a plastic green cap stamped "UP ENG & SURVEYING", on the south right-of-way line of Watson Road, the northeast corner of the aforementioned 5.00 acre tract, the northernmost northwest corner of the herein described tract;

THENCE: Along and with the south right-of-way line of Watson Road, the following two (2) courses and distances:

- 1) South 80°26'54" East, a distance of 588.94 feet to a set 1/2" iron rod with a plastic green cap stamped "UP ENG & SURVEYING", an angle of the north line of the herein described tract, being the beginning of a tangent curve to the right;
- 2) 965.81 feet, the curve to the right, having a central angle of 80°38'30", a radius of 686.21 feet and a chord bearing and length of South 40°07'39" East, a distance of 888.05 feet to a set 1/2" iron rod with a



plastic green cap stamped "UP ENG & SURVEYING", on the west right-of-way line of Watson Road, a point of tangency of the herein described tract;

THENCE: South 00°17'42" West, along and with the west right-of-way line of Watson Road, a distance of 739.43 feet to a found 1/2" iron rod with a plastic green cap stamped "UP ENG & SURVEYING", the northeast corner of a 3.00 acre tract, recorded in Document No. 20210104539, O.P.R.B.C.T., a corner of the herein described tract;

THENCE: North 82°00'27" West, departing the west right-of-way line of Watson Road, a distance of 402.06 feet to a found 1/2" iron rod with a plastic green cap stamped "UP ENG & SURVEYING", the northwest corner of the aforementioned 3.00 acre tract, an interior corner of the herein described tract;


THENCE: South 00°12'44" East, a distance of 339.42 feet to a found 1/2" iron rod with a plastic green cap stamped "UP ENG & SURVEYING", the southwest corner of the aforementioned 3.00 acre tract, an interior corner of the herein described tract;

THENCE: South 84°57'34" East, a distance of 398.02 feet to a found 1/2" iron rod with a plastic green cap stamped "UP ENG & SURVEYING", on the west right-of-way line of Watson Road, the southeast corner of the aforementioned 3.00 acre tract, a corner of the herein described tract;

THENCE: South 00°04'26" West, along and with the west right-of-way of Watson Road, a distance of 778.36 feet to the **POINT OF BEGINNING** containing 81.583 acres (3,553,746 sq. ft.), more or less.

Notes:

- 1) Bearings shown hereon are of the Texas State Plane Coordinate System, South Central Zone (4204), NAD83, US Survey Feet.
- 2) Record information shown hereon is based upon a public records search performed by UP Engineering + Surveying. Owner name shown as provided. Record Volume and Page noted document provided by others.
- 3) "This document was prepared under 22TAC663.21, does not reflect the results of an on the ground survey, and is not to be used to convey or establish interests in real property except those rights and interests implied or established by the creation or reconfiguration of the boundary of the political subdivision for which it was prepared."



UP Engineering + Surveying
11903 Jones Maltsberger Rd.
Suite 102
San Antonio, Texas 78216
TBPELS Firm No. 10194606

 Date: 05-09-2023
Jason R. Gabriel RPLS Texas No. 6530
Registered Professional Land Surveyor
Westwood Professional Services
211 North Loop 1604 East, Suite 205
San Antonio, TX 78232
TBPELS No. 10074301

VICINITY MAP

CURVE	RADIUS	LENGTH	DELTA	CHORD	CHORD BEARING
C1	686.21'	905.81'	60°28'30"	889.05'	S40°07'29"E

81.583 ACRE TRACT
(3,553,746 SQ. FT.)
OUT OF A 85.434 ACRE TRACT
MARK R. VERSTUYFT
DOCUMENT NO. 20210104539
O.P.R.B.C.T.

CRUZ LANDIN SURVEY NO. 48,
ABSTRACT NO. 421,
COUNTY BLOCK NO. 4298, BEXAR
COUNTY, TEXAS

IT IS UNDERSTOOD THAT AFTER REVIEWING THIS IS A MANUFACTURED PROFESSIONAL
EVALUATION OF THE STATE OF TEXAS AND CANNOT BE
REPRODUCED OR COPIED IN ANY MANNER WITHOUT THE WRITTEN CONSENT OF THE
AUTHOR. ANY REPRODUCTION OF THIS DOCUMENT WITHOUT THE WRITTEN CONSENT OF THE
AUTHOR IS A VIOLATION OF THE COPYRIGHT LAWS OF THE UNITED STATES OF AMERICA.
THIS DOCUMENT IS THE PROPERTY OF THE STATE OF TEXAS AND IS TO BE KEPT IN THE
POSSESSION OF THE STATE OF TEXAS.



DATE: 05/09/2022

PROJECT NO.	4130.	ENDINGS
CHECKED	---	
DRAWN	SGE	
FIELD CREW	MM	
FIELD WORK DATE	05/05/2022	

15500 P. O. BOX 717171, RICH, TEXAS 75081-5530
TEL: 972.462.1550 FAX: 972.462.1552
WWW.TXDOT.ORG

PREPARED FOR:
**EMPOWER
COMMUNITIES, LLC**

SCALE: 1"=200'



ZONING EX-11T
81.583 ACRE TRACT
(3,553,746 SQ. FT.)
PROPERTY ADDRESS: 3235 WHITSON RD. VON ORRY, TX 78073
Von Ormy, Bexar County, Texas

UP ENGINEERING + SURVEYING

1 OF 1

SHEET NUMBER

DATE: 05/03/2005

WWW.UPENGINEERING.COM

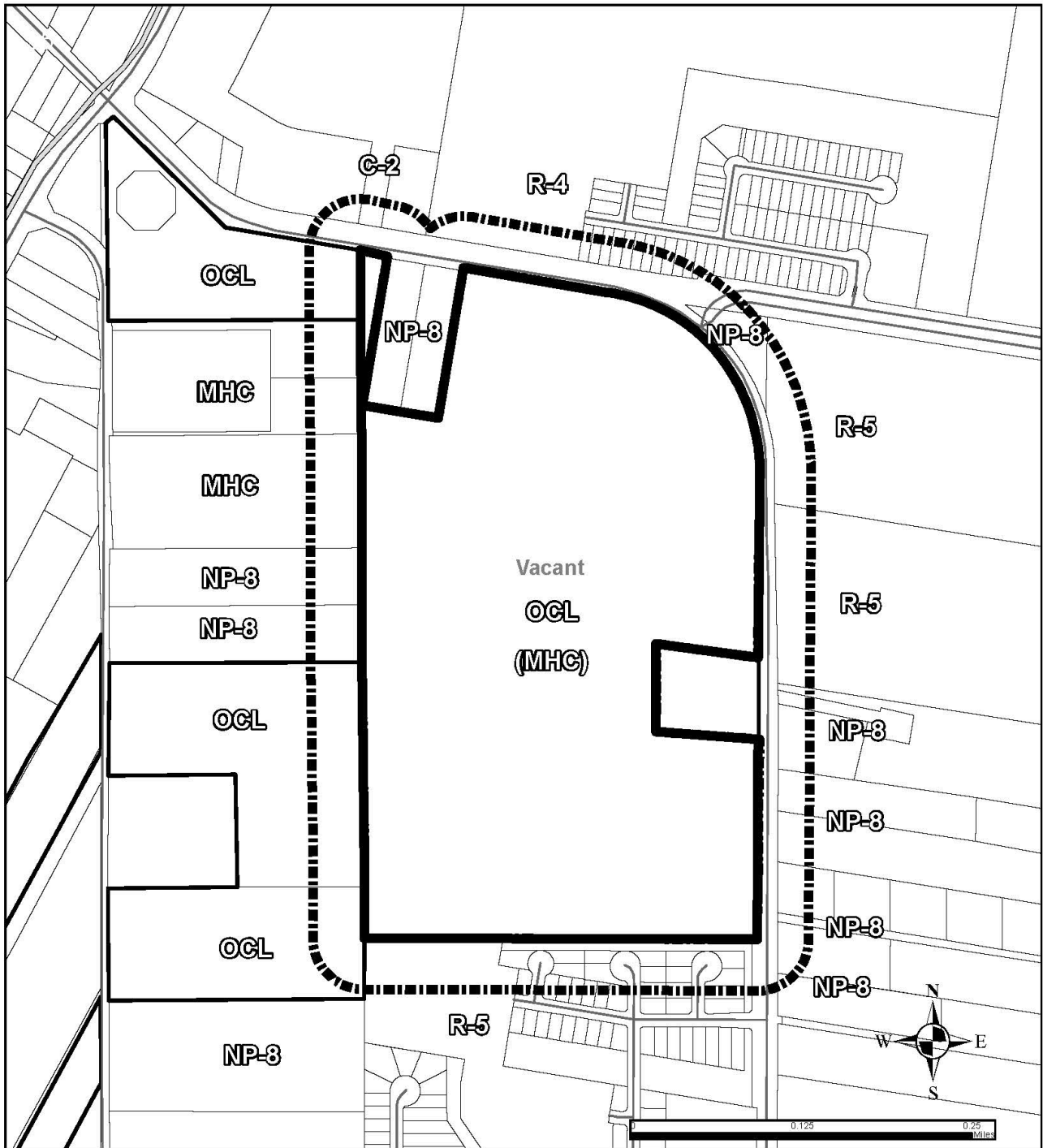
SAV PATH: C:\178219_IL\210717-1504
15041 - 178219
150415 - 1019400

LEGEND

- [illegible]

EXHIBIT “B”

Zoning Map

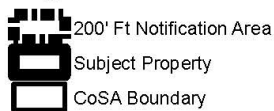


Zoning Case Notification Plan

Case Z-2023-10700089

Council District: ETJ (Closest to District 4)
School District: Southwest I.S.D.
Subject Property Legal Description(s): 81.583
acres out of CB 4298

Legend



Text Current Land Use Description
TEXT Current Zoning
(TEXT) Requested Zoning Change

