

Project Scope as Proposed (Castano to Claywell) West Side




NOTES:

- Possible FY24 work
- Possible Contribution from Alamo Heights
- Time to work Alamo Heights contribution
- 1,778 feet of sidewalk
- 1,571 feet of curb
- Twelve (12) wheel chair ramps
- Six (6) Alley approaches
- Three (3) Residential approaches
- Multiple sections of retaining wall needed

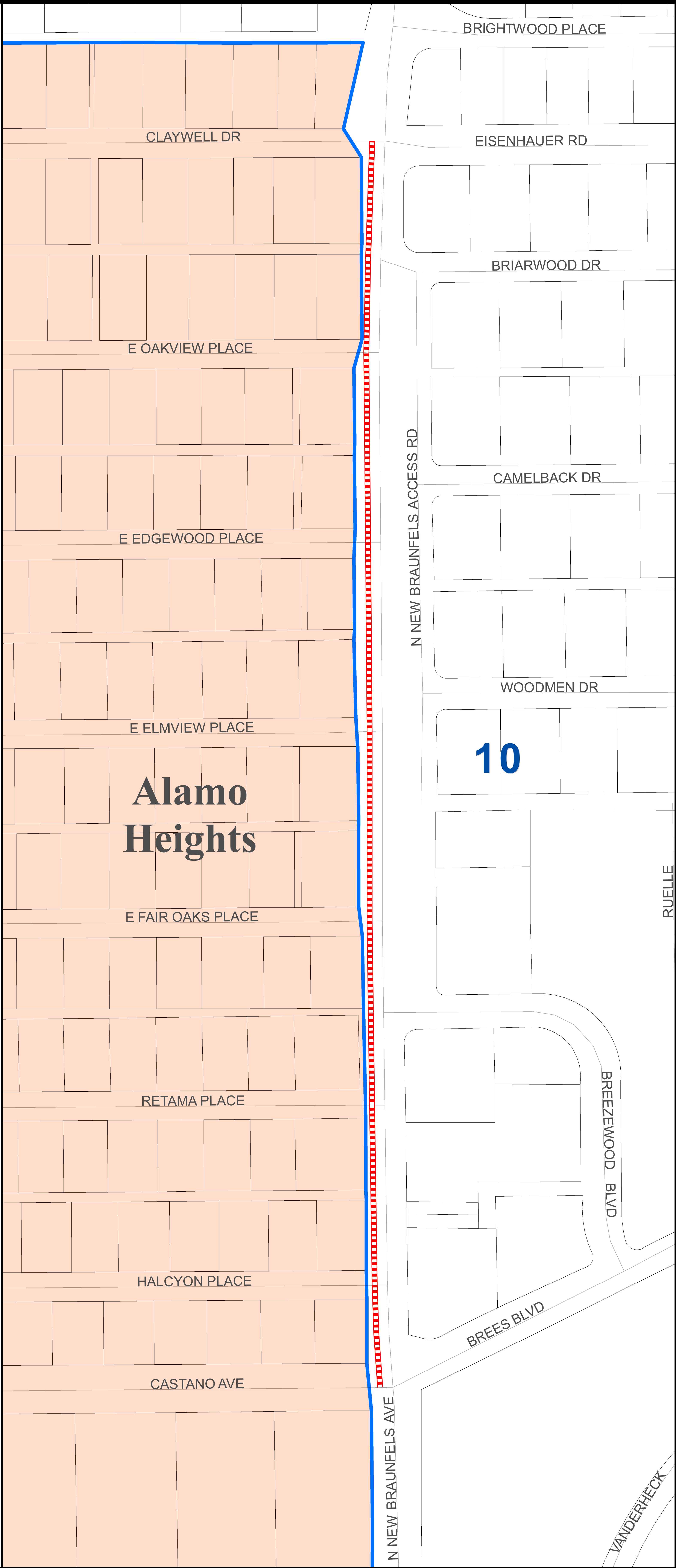
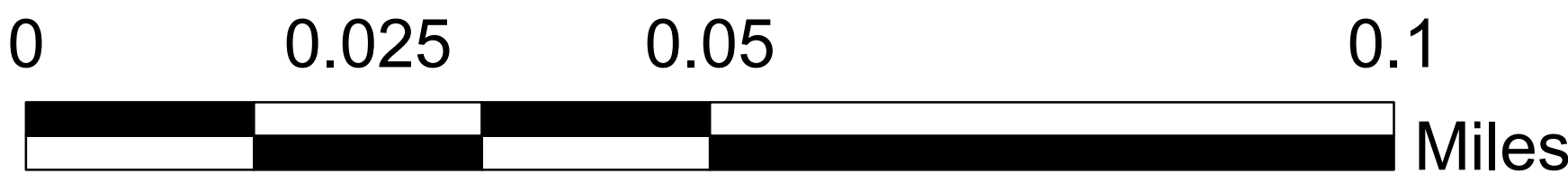

Legend

 Proposed Project Limts

 City Council Districts

 BCAD Parcels

 Cities and Towns



This Geographic Information System Product, received from The City of San Antonio is provided "as is" without warranty of any kind, and the City of San Antonio expressly disclaims all express and implied warranties, including but not limited to the implied warranties of merchantability and fitness for a particular purpose. The City of San Antonio does not warrant, guarantee, or make any representations regarding the use, or the results of the use, of the information provided to you by the City of San Antonio in terms of correctness, accuracy, reliability, timeliness or otherwise. The entire risk as to the results and performance of any information obtained from the City of San Antonio is entirely assumed by the recipient. ** Please contact the responsible City of San Antonio Department for specific determinations. ** Data Source: City of San Antonio Enterprise GIS, Bear Metro 911, Bear Appraisal District

Map Last Edited: Thursday, April 27, 2023