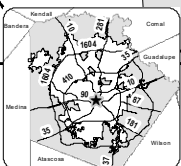


A detailed map of a residential neighborhood in St. Petersburg, Florida, showing a proposed low-density mixed-use development. The map features several streets: FURNISH, FORREST, LAMBERT, BENAVA, and MOCKERT. A large, irregularly shaped area is outlined with a thick black dashed line, indicating the proposed development site. This area is labeled "Proposed Low Density Mixed Use" in a white box with a black border. The surrounding areas are labeled "Low Density Residential". In the top right corner, there is a grey-shaded area labeled "Business Park". A small inset map in the bottom left corner shows the location of the project within the state of Florida. A north arrow is located in the bottom right corner.

The map illustrates the proposed Low Density Mixed Use area in the City of St. Petersburg, Florida. The project is located at the intersection of FURNISH and FORREST, bounded by MOCKERT to the west and LAMBERT to the south. The surrounding area is primarily Low Density Residential, with a Business Park located to the north. A small inset map in the bottom left corner shows the location of the project within the state of Florida.


The map illustrates the proposed Low Density Mixed Use area in the City of St. Petersburg, Florida. The project is located at the intersection of FURNISH and FORREST, bounded by MOCKERT to the west and LAMBERT to the south. The surrounding area is primarily Low Density Residential, with a Business Park located to the north. A small inset map in the bottom left corner shows the location of the project within the state of Florida.

**Proposed  
Low Density  
Mixed Use**



[illegible][illegible][illegible][illegible][illegible][illegible][illegible][illegible][illegible][illegible]

This Geographic Information System product, received from The City of San Antonio is provided "as is" without warranty of any kind, and the City of San Antonio expressly disclaims all express and implied warranties, including but not limited to the implied warranties of merchantability and fitness for a particular purpose. The City of San Antonio does not warrant, guarantee, or make any representations regarding the use, or the results of the use, of the information provided to you by the City of San Antonio in terms of correctness, accuracy, reliability, timeliness or otherwise. The entire risk as to the results and performance of any information obtained from the City of San Antonio is entirely assumed by the recipient."

Map Created by: Gustavo Gutierrez  
Map Creation Date: 11/29/2022  
Map File Location: Location: \\fs common\\misc2\\GIS\\SIP\\501  
plan\_1ib\\Archive\\d\\Neighborhoods  
\\Land\_Use\\Amendments\\Amend\_2211600111\_LongStar\_B&W.mxd  
PDF Filename: 2211GG.pdf








200' Notification Area

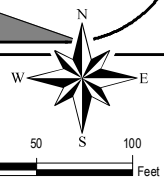
 200' Notification Area  
 Proposed Land Use Change



Low Density Residential

 Low Density Residential  
 Low Density Mixed Use

 Low Density R  
 Low Density M  
 Business Park



**City of San Antonio  
Development Services  
Department**

Cliff Morton Development and  
Business Services Center  
PO Box 839966  
San Antonio, TX 78283



**Lone Star Community Plan**  
**Proposed Plan Amendment 221600111 Area**