



**CITY OF SAN ANTONIO  
OFFICE OF THE CITY COUNCIL  
COUNCIL CONSIDERATION REQUEST**

**COSA - CITY CLERK**  
**2021 APR 30 PM 05:05:42**

TO: Mayor & City Council

FROM: Shirley Gonzales, Councilwoman, District 5

COPIES TO: Erik Walsh, City Manager; Tina Flores, City Clerk; Emily McGinn, Assistant to the City Council; Andrew Segovia, City Attorney; John Peterek, Assistant to the City Manager

SUBJECT: Resolution for large area rezoning area for properties located within the boundaries of the Gardendale and Prospect Hill Neighborhood Associations

DATE: April 29, 2021

**Issue Proposed for Consideration**

Support for the inclusion of the following item on the agenda of the earliest available meeting of the City Council: A resolution to review and rezone properties generally located within the boundaries of the Gardendale Neighborhood Association and the Prospect Hill Neighborhood Association, more specifically described below:

Gardendale Neighborhood Association boundaries: bounded by IH10 W, Martinez and Alazan Creeks, N. Comal Street, and W. Commerce Street.

Prospect Hill Neighborhood Association boundaries: W. Martin Street, S. General McMullen Street, W. Commerce Street, SW 24<sup>th</sup> Street and SW 26<sup>th</sup> Street, Castroville Road; Guadalupe Street, S. Zarzamora; and N Comal Street.


These projects are to be conducted in phases and waive all associated zoning fees.

**Brief Background**

The current zoning of the properties within the boundaries shows a mixture of single residential and multifamily residential with some commercial and light industrial zoning. This resolution will direct staff to conduct an analysis of the current land uses; and bring forward appropriate plan amendments and/or zoning changes that is consistent with their Neighborhood Plan and adopted Comprehensive Land Use Plans.

This proposal seeks to rezone the properties and the land use as necessary to align the zoning with the existing and/or appropriate use of the properties.


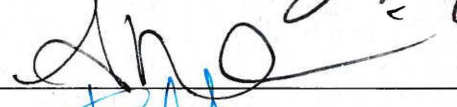


Submitted for Council consideration by:



Councilwoman Shirley Gonzales, District 5

Supporting Councilmembers' Signatures (4 only)

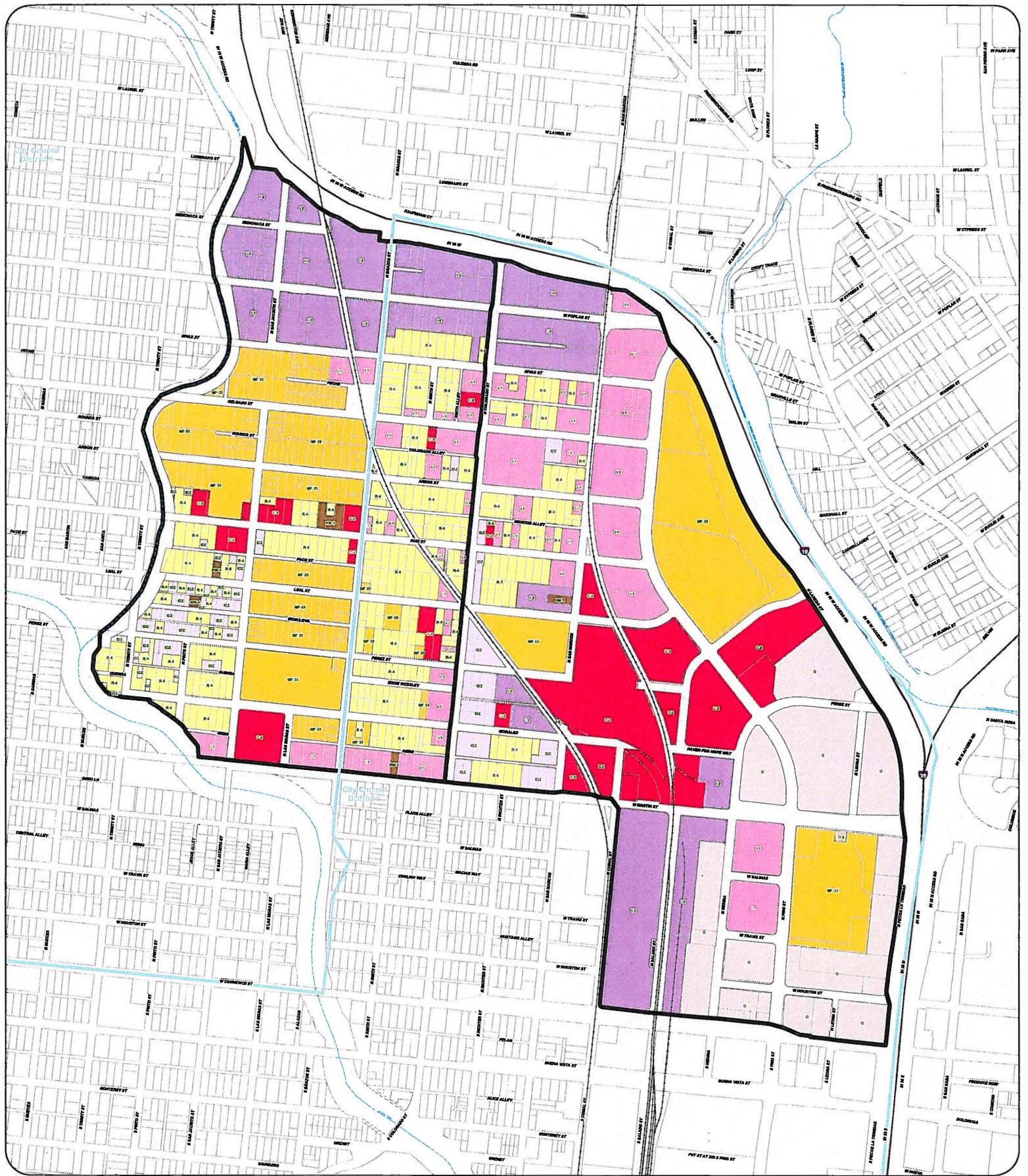
District No.

1.   
2.   
3.   
4. 

3  
4  
1  
8

COSA - CITY CLERK  
2021 APR 30 PM05:05:53





- |   |                             |                           |                        |             |
|---|-----------------------------|---------------------------|------------------------|-------------|
| Single-Family Residential District          | Commercial District         | Heavy Industrial District | Gardendale NA          | Railroads   |
| Multi-Family District                       | Downtown District           | Infill Development Zone   | City of San Antonio    | Expressways |
| Residential Mixed District (Sec. 35-310.06) | General Industrial District | Office District           | City Council Districts | Creeks      |

## City of San Antonio Gardendale - Current Zoning



Revised: 2014  
City of San Antonio  
Planning and Economic Development  
City Council District 12  
City Council District 13  
City Council District 14  
City Council District 15  
City Council District 16  
City Council District 17  
City Council District 18  
City Council District 19  
City Council District 20  
City Council District 21  
City Council District 22  
City Council District 23  
City Council District 24  
City Council District 25  
City Council District 26  
City Council District 27  
City Council District 28  
City Council District 29  
City Council District 30  
City Council District 31  
City Council District 32  
City Council District 33  
City Council District 34  
City Council District 35  
City Council District 36  
City Council District 37  
City Council District 38  
City Council District 39  
City Council District 40  
City Council District 41  
City Council District 42  
City Council District 43  
City Council District 44  
City Council District 45  
City Council District 46  
City Council District 47  
City Council District 48  
City Council District 49  
City Council District 50  
City Council District 51  
City Council District 52  
City Council District 53  
City Council District 54  
City Council District 55  
City Council District 56  
City Council District 57  
City Council District 58  
City Council District 59  
City Council District 60  
City Council District 61  
City Council District 62  
City Council District 63  
City Council District 64  
City Council District 65  
City Council District 66  
City Council District 67  
City Council District 68  
City Council District 69  
City Council District 70  
City Council District 71  
City Council District 72  
City Council District 73  
City Council District 74  
City Council District 75  
City Council District 76  
City Council District 77  
City Council District 78  
City Council District 79  
City Council District 80  
City Council District 81  
City Council District 82  
City Council District 83  
City Council District 84  
City Council District 85  
City Council District 86  
City Council District 87  
City Council District 88  
City Council District 89  
City Council District 90  
City Council District 91  
City Council District 92  
City Council District 93  
City Council District 94  
City Council District 95  
City Council District 96  
City Council District 97  
City Council District 98  
City Council District 99  
City Council District 100



