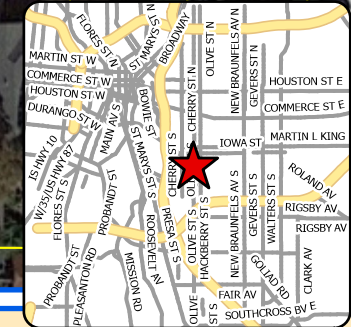


# **Board of Adjustment** **Notification Plan for** **Case No A-22-103000176**



- San Antonio City Limits
- Subject Property
- 200' Notification Boundary
- Council District: 2



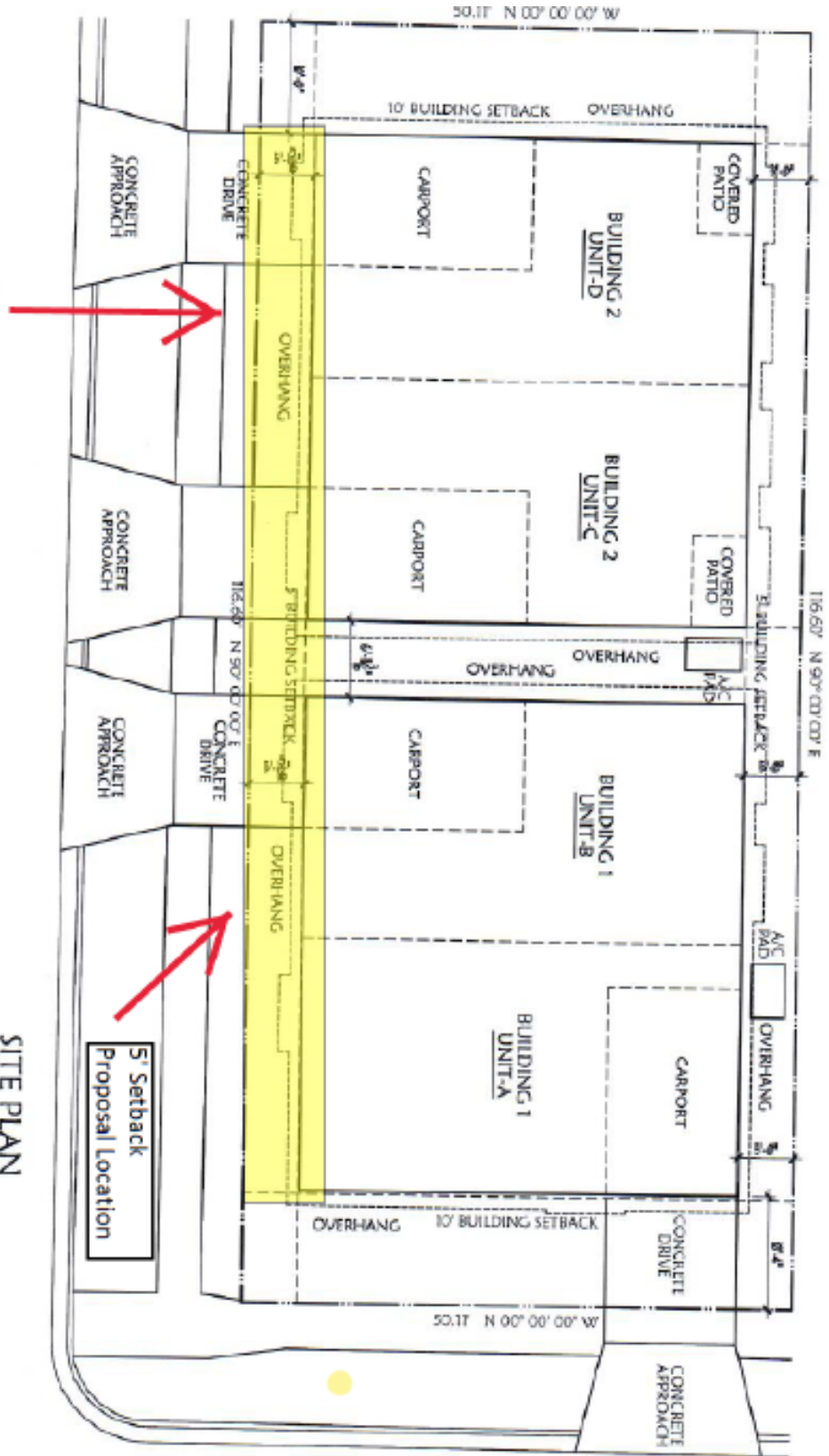
1 inch equals 100 feet

**"NOT TO SCALE,  
 FOR ILLUSTRATIVE PURPOSES ONLY"**

Development Services Department  
 City of San Antonio



# Site Plan




**SITE PLAN**  
 SCALE: 1/8" = 1'-0"  
**BLOCK-9**  
**N.C.B.- 651**



**BOA-22-10300176**

**Subject Property: 923 South Mesquite Street**

**Subject Property**



**Portion of Proposed Development Site**





**Portion of Proposed Development Site**



**Portion of Proposed Development Site**





**View from Eastern Side**



**View from Western Side**

