






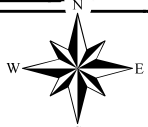
Data Source: City of San Antonio Enterprise GIS, Bear Motte 911, Bear Appraisal District
This geographic information system product was created by the City of San Antonio and is provided "as is" without warranty of any kind, and the City of San Antonio expressly disclaims any and all warranties, including but not limited to the implied warranty of merchantability and fitness for a particular purpose. The City of San Antonio shall not be liable for any damages, including but not limited to the direct, indirect, or consequential damages, arising from the use of this product. The City of San Antonio shall not be liable for any damages, including but not limited to the direct, indirect, or consequential damages, arising from the use of this product. The City of San Antonio shall not be liable for any damages, including but not limited to the direct, indirect, or consequential damages, arising from the use of this product.

Map Created by: Gustavo Gutierrez
Map Last Edited: 6/9/2022
Map File Location: \\fscommon\misc\2PGIS\Plan_Lib\Archived_Neighborhoods
(Land_Use)\Amendments\Amend_211600044_CampBullis_B&W20.mxd
PDF Filename: 2295GG.pdf

	Site		Military Protection Area		Military Bases
	City of San Antonio		Cities and Towns		

Camp Bullis Extraterritorial Jurisdiction Military Protection Area Land Use Plan

Proposed Plan Amendment 2211600044 Area



0 2,000 4,000 Feet

**City of San Antonio
Planning and Community
Development Department**
John M. Dugan, AICP
Director

City of San Antonio Planning Department
1001 North Loop West
PO Box 93968
San Antonio, TX 78293

