













Case Z-2022-10700237

Council District: 2
School District: San Antonio I.S.D.
Scale: 1" approx. = 120 Feet

Legend

Subject Property(ies).....		Creek / River Region.....	
200 Ft. Notification Area.....		City Limits.....	
Single Family Residential.....		Corridor Overlay.....	
Current Land Use Description.....		ERZD Region.....	
Current Zoning.....		MLOD Region.....	
Requested Zoning Change.....		AHOD Region.....	



I.T. Data Analyst II: Rudolph R. Martinez
City of San Antonio-Development Services Dept.
Case Manager: Ann Benavidez
Date: Friday, August 19, 2022

Note: All Current and Requested Zoning includes AHOD / UC-2 / RIO-1 Overlay Districts