

SACRAMENTO

Neighborhood  
Commercial

Neighborhood  
Commercial

Public  
Institutional

PAPA BEAR

Low Density  
Residential

**Proposed  
Neighborhood  
Commercial**

Low Density  
Residential

SANTA MONICA

Public  
Institutional

BLANCO

Low Density  
Residential

Community  
Commercial

Low Density  
Residential

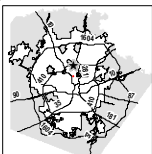
OLMOS

Neighborhood  
Commercial

Parks  
Open  
Space

Low Density  
Residential


Office



200' Notification Area

Proposed Land Use Change

Low Density Residential



Community Commercial

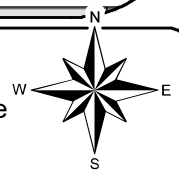
Neighborhood Commercial

Public Institutional



Office

Parks Open Space



Data Source: City of San Antonio Enterprise GIS, Bexar Metro 911, Bexar Appraisal District  
This geographic information system product is provided as a public service. It is not intended to be used as a basis for any legal action or as a substitute for professional advice. The City of San Antonio is not responsible for any errors or omissions in this product. The City of San Antonio is not responsible for any damages or losses resulting from the use of this product. The City of San Antonio is not responsible for any damages or losses resulting from the use of this product.  
Map Created by: Gustavo Gutierrez  
Map Creation Date: 9/27/2022  
Map File Location: \\fsc.com\mnt\isc\29\GIS\P\In50\plan\_1b\Archive\Neighborhoods  
Land\_Use\Amendments\Amend\_2211600092\_NorthCentral\_B&W.mxd  
PDF Filename: Amend\_2211600092\_NorthCentral\_B&W

# **North Central Community Plan** **Proposed Plan Amendment 2211600092 Area**

City of San Antonio  
Development Services  
Department  
Michael Shannon, PE, CBO  
GIS Manager Development and  
Business Services Center  
PO Box 950684  
San Antonio, TX 78283

