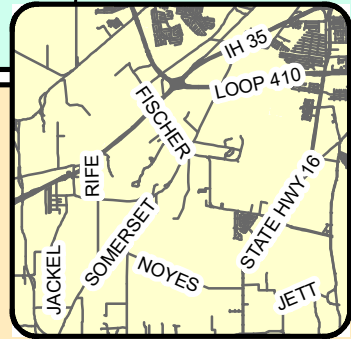




Location Map



Zoning Case Notification Plan

Case Z-2022-10700252

Council District: ETJ (Closest to District 4)
 School District: Southwest I.S.D.
 Scale: 1" approx. = 200 Feet
 Subject Property Legal Description(s): 50.131 acres out of CB 4298

-  200' Buffer
-  Eastside Watson Property
- TEXT** Current Land Use Description
- TEXT** Current Zoning
- (TEXT)** Requested Zoning Change