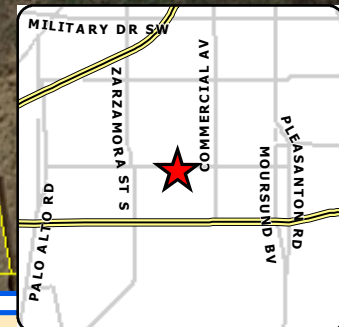




Board of Adjustment **Notification Plan for** **Case No A-22-10300104**



San Antonio City Limits
 Subject Property
 200' Notification Boundary
 Council District: 4




1 inch equals 100 feet

"NOT TO SCALE,
 FOR ILLUSTRATIVE PURPOSES ONLY"








Development Services Department
 City of San Antonio



CURVE	RADIUS	ARC LENGTH	CHORD LENGTH	CHORD BEARING	DELTA ANGLE
C1	25'	42.90'	37.827'	S 39°48'01" W	98°19'13"



LEGEND

- | | |
|---|-----------------------|
|  | NEW CONCRETE PAVEMENT |
|  | NEW CONCRETE DRIVEWAY |
|  | EXISTING CONCRETE |
|  | BUILDING |
|  | EASEMENTS |
|  | PROPERTY LINES |
|  | BUILDING SETBACK |

SITE PLAN

ROCKWELL PLAT
PLAT NO. 22-
786 GILLET BLVD
SAN ANTONIO, TEXAS 782

DESIGN	RLL
DRAWN	SA
CHECKED	DA
DATE	03/17/22
JOB NO.	210704
SHEET	

REVISIONS:		DESCRIPTION
NO.	DATE	



BOA-22-10300104

Subject Property: 786 Gillette Boulevard



Location of proposed access on Rockwell Boulevard



Gillette Boulevard



Current access on Gillette Boulevard



Surrounding area



Surrounding area

