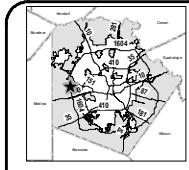

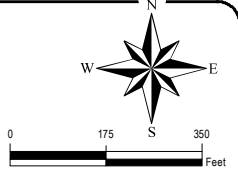


**Proposed  
Business/Innovation  
Mixed-Use**



-  200' Notification Area
-  Proposed Business/Innovation Mixed-Use
-  Urban Low Density Residential
-  Community Commercial
-  Military Protection Area



**Lackland Extraterritorial Jurisdiction  
Military Protection Area Land Use Plan  
Proposed Plan Amendment 221160041 Area**

Data Source: City of San Antonio Enterprise GIS, Bexar Metro 911, Bexar Appraisal District  
This geographic information system product was prepared by the City of San Antonio and is provided "as is" without warranty of any kind, and the City of San Antonio expressly disclaims any and all liability for any and all damages, including but not limited to the material or consequential damages, of any kind, arising from the use of this product. The City of San Antonio is not responsible for any errors or omissions in this product, and the user assumes all responsibility for the use of this product. The City of San Antonio is not responsible for any errors or omissions in this product, and the user assumes all responsibility for the use of this product.  
Map Created by: Gustavo Gutierrez  
Map Last Edited: 5/5/2022  
Map File Location: \\common\m\isc\29GIS\Plan\B\plan\_180\Archived\Neighborhoods  
Land\_Use\Amendments\Amend\_221160041\_Lackland\_B&W.mxd  
PDF Filename: 2111GG.pdf

City of San Antonio  
Planning and Community  
Development Department  
John M. Dugan, AICP  
Director  
City of San Antonio Planning and Community Development Center  
PO Box 839968  
San Antonio, TX 78283

