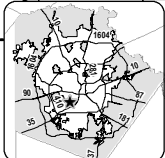






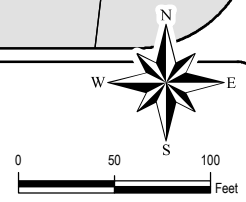


**Proposed
Regional
Commercial**



- | | |
|--|---|
|  200' Notification Area |  Regional Commercial |
|  Proposed Land Use Change |  Mixed Use |
|  Low Density Residential |  Parks |



Data Source: City of San Antonio Enterprise GIS, Bexar Metro 911, Bexar Appraisal District
 This Geographic Information System Product, created from The City of San Antonio is provided "as is" without warranty of any kind, and the City of San Antonio expressly disclaims all express and implied warranties, including but not limited to the implied warranties of merchantability and fitness for a particular purpose. The City of San Antonio does not warrant, guarantee, or make any representation regarding the data, or the results of the use of the information provided to you by the City of San Antonio in terms of correctness, accuracy, reliability, timeliness or otherwise. The user will be responsible for the results and consequences of any information obtained from the City of San Antonio, including but not limited to the use of the information for any purpose other than that for which it was provided. Please contact the responsible City of San Antonio Department for specific determinations.
 Map Created by: Gustavo Gutierrez
 Map Creation Date: 10/17/2023
 Map File Location: \\scomonlinex29\GIS\Plan\50\plan_18\Archived\Neighborhoods
 Land_Use\Amend_2311600075_KellySPueblo_BAW.mxd
 PDF Filename: 231600.pdf

Kelly/South San Pueblo Community Plan Proposed Plan Amendment 2311600075 Area

City of San Antonio
 Development Services
 Department
 Michael Shannon, PE, CBO
 City of San Antonio Planning and
 Development Services Center
 P.O. Box 950988
 San Antonio, TX 78208

