













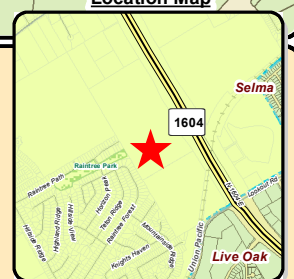
Case Z-2023-10700168

Council District: 10
School District: Judson I.S.D.
Scale: 1" = 550 Feet


 CITY OF SAN ANTONIO
DEVELOPMENT SERVICES
DEPARTMENT
Planner: Camryn Blackmon

Legend

Subject Property(ies).....		Creek / River Region.....	
200 Ft. Notification Area.....		City Limits.....	
Single Family Residential.....		Corridor Overlay.....	
Current Land Use Description.....		ERZD Region.....	
Current Zoning.....		MLOD Region.....	
Requested Zoning Change.....		AHOD Region.....	



Note: All Current and Requested Zoning includes: Airport Hazard Overlay District (AHOD)

 CITY OF SAN ANTONIO
INFORMATION TECHNOLOGY
SERVICES DEPARTMENT
IT Data Analyst II: Rudolph R. Martinez