


Zoning Case Notification Plan

Case Z-2023-10700260

Council District: 1









School District: San Antonio I.S.D.

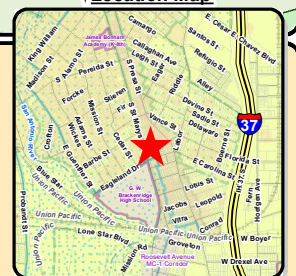
Scale: 1" = 100 Feet



CITY OF SAN ANTONIO
DEVELOPMENT SERVICES
DEPARTMENT
Planning Coordinator: Kellye Sanders

Legend

Subject Property(ies).....		Creek / River Region.....	
200 Ft. Notification Area.....		City Limits.....	
Single Family Residential.....	1R	Corridor Overlay.....	
Current Land Use Description.....	TEXT	ERZD Region.....	
Current Zoning.....	TEXT	MLOD Region.....	
Requested Zoning Change.....	(TEXT)	AHOD Region.....	



CITY OF SAN ANTONIO
INFORMATION TECHNOLOGY
SERVICES DEPARTMENT
IT Data Analyst II: Rudolph R. Martinez

Note: All Current and Requested Zoning includes: AHOD / NCD-1 Overlay Districts