

FIELD NOTE DESCRIPTION

10' Temporary Construction Easement
0.0892 of One Acre of Land (3,887 sq. ft.)

Being a 0.0892 acre (3,887 square feet) tract of land, situated in San Antonio, Bexar County, Texas; and being out of a +/- 42.3 acre remaining portion of a called 244.5 acre tract as conveyed to D., J., R., & G. Pape and recorded in Volume 18375, Page 309, Official Public Records of Bexar County, Texas; said 0.0892 acres being more particularly described by metes and bounds as follows with all bearings being referenced to the North American Datum 1983, Texas Coordinate System, South Central Zone:

Beginning, at a set 1/2-inch iron rod with Stantec Cap on the Northwesternly line of said 42.3 acre remaining portion and being on the proposed Southerly right-of-way line of Classen Road (variable width R.O.W.), from which a found iron rod marking an angle point in the Northwesternly line of said 42.3 acre remaining portion bears N 06° 18' 44" W, 4.26 feet;

Thence, crossing said 42.3 acre remaining portion as follows:

- S 45° 58' 20" E, 42.00 feet, to a set 1/2-inch iron rod with Stantec Cap at a point of curvature for corner;
- Along the arc of a curve to the left, having a chord of S 55° 41' 16" E, 334.05 feet, a radius of 989.77 feet and a central angle of 19° 25' 49", for an arc distance of 335.65 feet, to a set 1/2-inch iron rod with Stantec Cap for corner;

Thence, S 47° 52' 06" E, 31.68 feet, to a point for the most Southerly corner of the herein described tract;

Thence, along the arc of a curve to the right, having a chord of N 56° 33' 12" W, 367.16 feet, a radius of 999.77 feet and a central angle of 21° 09' 42", for an arc distance of 369.26 feet, to a point of tangency for corner;

Thence, N 45° 58' 20" W, 29.94 feet, to a point on the West line of said 42.3 acre remainder, for the Northwesternly corner of the herein described tract;

Thence, N 06° 18' 44" W, 15.67 feet, along the West line of said 42.3 acre remainder, to the **Point of Beginning**, containing 0.0892 acres (3,887 square feet) of land, more or less.


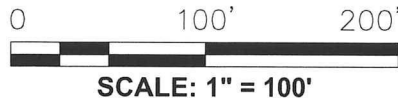
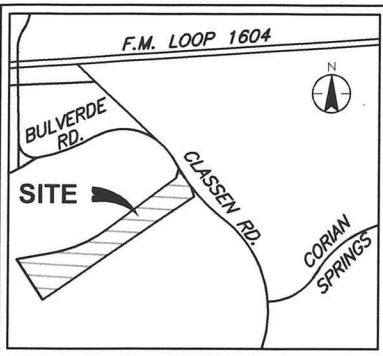
Parcel: 20550 TCE
Project: 23-03871 Classen Road
(Classen Spur to Knollcreek)
Owner: D., J., R., & G., Pape
Page 2 of 3

Note: Sketch of even date to accompany this Field Note Description.

Hal B. Lane III 2-8-24
Date

Hal B. Lane III
Registered Professional Land Surveyor
Texas Registration Number 4690
Stantec Consulting Services, Inc.
70NE Loop 410, suite 1116
San Antonio, Texas 78216
TBPELS Firm No.: 10194228





BEARING BASIS = N.A.D. 83 (2011),
TEXAS STATE PLANE COORDINATE
SYSTEM, SOUTH CENTRAL ZONE IN
U.S. SURVEY FEET.

PARCEL: 20550 TCE
PROJECT 23-03871 CLASSEN ROAD
(CLASSEN SPUR TO KNOLL CREEK)
OWNER: D., J., R., & G. PAPE

LEGEND

- 1/2" IRON ROD FOUND (UNLESS NOTED)
- 1/2" IRON ROD SET W/ STANTEC CAP
- △ COMPUTED POINT
- P — POWER POLE
- D — DOWN GUY
- F — FIRE HYDRANT
- V — WATER VALVE
- M — WATER METER
- OE — OVERHEAD ELEC. LINE
- FO — FIBER OPTIC LINE
- S — SIGN
- P.O.B. POINT OF BEGINNING
- D.P.R. DEED PUBLIC RECORDS
- O.P.R. OFFICIAL PUBLIC RECORDS

SAN ANTONIO, BEXAR COUNTY, TEXAS
VICINITY MAP- EXH.17
N.T.S.

LINE DATA

LINE #	BEARING	DISTANCE
L1	S45°58'20"E	42.00'
L2	S47°52'06"E	31.68'
L3	N45°58'20"W	29.94'
L4	N6°18'44"W	15.67'

LOT 121, BLOCK 1,
N.C.B. 17226
CLASSEN OFFICES SUBDIVISION
VOL. 9673, PG, 174 D.P.R.

LOT 120, BLOCK 1,
N.C.B. 17726
CLASSEN NORTH
SUBDIVISION
VOL. 9533, PG, 128
D.P.R.

LOT 1, N.C.B. 17726
CLASSEN ROAD SUBDIVISION
VOL. 9590, PG, 151 D.P.R.

$\Delta = 19^{\circ}25'49''$
 $R = 989.77'$
 $L = 335.65'$
 $CB = S\ 55^{\circ}41'16''\ E$
 $CD = 334.05'$

CLASSEN ROAD
(VARIABLE WIDTH)

$\Delta = 21^{\circ}09'42''$
 $R = 999.77'$
 $L = 369.26'$
 $CB = N\ 56^{\circ}33'12''\ W$
 $CD = 367.16'$

**10-FOOT
TEMPORARY
CONSTRUCTION
EASEMENT**
0.0892 ACRES
(3,887 SQ. FT.)

CALLED 0.9625 ACRES
VOL. 18375, PG, 321 O.P.R.
BCAD #652559

D., J., R., & G. PAPE
A REMAINING PORTION OF A
CALLED 42.3 ACRES
(+/- 42.3 ACRES)
VOL. 18375, PG, 309 O.P.R.
PARCEL ID# 652605



Stantec Consulting Services Inc.
70 NE Loop 410 Suite 1116
San Antonio TX 78216-5893
Tel: (210) 525-9090
www.stantec.com

TBPELS # F-1048
TBPELS # 10194228

Title
EXHIBIT OF TEMPORARY CONSTRUCTION
EASEMENT FOR 0.0892 ACRES (3,887
SQ. FT.) OUT OF A CALLED 42.3 ACRE
TRACT, SAN ANTONIO, BEXAR COUNTY,
TEXAS.

Revision
#1

Reference Sheet
3 of 3

Date
2024.02.06

Figure No.
#1

Name: Map Check Parcel 20550

Segment #1: Line - Course: S45° 58' 20"E Length: 42.001'

Segment #2: Curve

Length: 335.655' Radius: 989.770'

Delta: 019° 25' 49" Tangent: 169.454'

Chord: 334.049' Course: S55° 41' 16"E

Course In: N44° 01' 39"E Course Out: S24° 35' 50"W

Segment #3: Line - Course: S47° 52' 06"E Length: 31.677'

Segment #4: Curve

Length: 369.256' Radius: 999.770'

Delta: 021° 09' 42" Tangent: 186.756'

Chord: 367.160' Course: N56° 33' 12"W

Course In: N22° 51' 57"E Course Out: S44° 01' 39"W

Segment #5: Line - Course: N45° 58' 20"W Length: 29.939'

Segment #6: Line - Course: N06° 18' 44"W Length: 15.668'

Perimeter: 824.195' Area: 3886.53 Sq. Ft.

Error Closure: 0.0010 Course: S70° 32' 58"E

Error North: -0.00033 East: 0.00093

Precision = 1: 820494.000