

## DEVELOPMENT SERVICES

Council District: 3  
School District: Harlandale ISD




## Harlandale-McCollum Large Area Proposed Zoning






**ZONING CASE #Z-2024-10700165**

Scan QR code to  
view map on LAR  
Website

**DRAFT 3-21-2025**

 200 Ft. Notification Area

**TEXT** Proposed Zoning  
**TEXT** Current Zoning

-  Commercial
-  Multi-Family
-  Residential Single-Family
-  Residential Mixed
-  No Change