




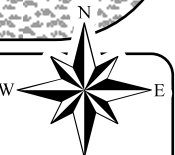


Data Source: City of San Antonio Enterprise GIS, Bexar Metro 911, Bexar Appraisal District  
 This Geographic Information System Product, received from The City of San Antonio is provided "as is" without warranty of any kind, and the City of San Antonio expressly disclaims all express and implied warranties, including but not limited to the implied warranties of merchantability and fitness for a particular purpose. The City of San Antonio does not warrant, guarantee, or make any representation regarding the use, or the results of the use, of the information provided to you by the City of San Antonio in terms of completeness, accuracy, reliability, timeliness or otherwise. The entire use as to the results and performance of any information obtained from the City of San Antonio is entirely assumed by the recipient.  
 \*Please contact the responsible City of San Antonio Department for specific determinations.  
 Map Created by: Gustavo Gutierrez  
 Map Creation Date: 3/29/2025  
 Map File Location: \\scomonmisc\29\GIS\Pin50\plan\_1b\Archived\Neighborhoods  
 Land\_Use\Amendments\Amend\_2511600007\_SAA\portB&W.mxd  
 PDF Filename: 241320

-  200' Notification Area
-  Proposed Land Use Change
-  Low Density Residential
-  Medium Density Residential
-  Parks/Open Space

# **San Antonio International Airport Vicinity Land Use Plan Proposed Plan Amendment 2511600007 Area**



W N E  
S

0 150 300 Feet

**City of San Antonio  
 Development Services  
 Department**  
 Amin Tohmaz, PE, CBO

CRR Morton Development and  
 Business Services Center  
 PO Box 819960  
 San Antonio, TX 78283

