





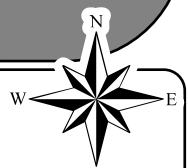


Data Source: City of San Antonio Enterprise GIS, Bexar Metro 911, Bexar Appraisal District
 "This geographic information system product, created from the City of San Antonio is provided 'as is' without warranty of any kind, and the City of San Antonio expressly disclaims all express and implied warranties, including but not limited to the implied warranties of merchantability and fitness for a particular purpose. The City of San Antonio does not warrant, guarantee, or make any representation regarding the use, or the results of the use of the information provided to you by the City of San Antonio in terms of correctness, accuracy, reliability, timeliness or otherwise. The entire risk as to the results and performance of any information obtained from the City of San Antonio is hereby assumed by the recipient."

Map Created by: Gustavo Gutierrez
 Map Creation Date: 2/12/2025
 Map File Location: \\scommonimisc29\GIS\Plan50\plan_1\B\Archived\Neighborhoods
 Land_Use\Amendments\Amend_2411600101_PortSanAntonio_B&W.mxd
 PDF Filename: 24120G

- | | | | |
|---|--------------------------|---|-------------------------|
|  | 200' Notification Area |  | Community Commercial |
|  | Proposed Land Use Change |  | Business Park |
|  | Low Density Residential |  | Neighborhood Commercial |



0 50 100 Feet

Port San Antonio Area Regional Center **Proposed Plan Amendment 2411600101 Area**

City of San Antonio
 Development Services
 Department

Amin Tohmaz, PE, CBO

CRR Morton Development and
 Business Services Center
 PO Box 859555
 San Antonio, TX 78283

