



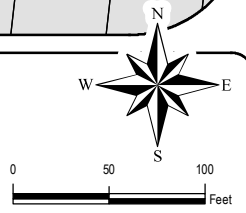


Data Source: City of San Antonio Enterprise GIS, Bexar Metro 911, Bexar Appraisal District
 This geographic information system product was created by the City of San Antonio and is provided "as is" without warranty of any kind, and the City of San Antonio expressly disclaims all express and implied warranties, including but not limited to the implied warranties of merchantability and fitness for a particular purpose. The City of San Antonio shall not be liable for any damages, including but not limited to, direct, indirect, or consequential damages, arising from the use or the inability to use this product. The entire risk as to the results and performance of any information obtained from the City of San Antonio is solely assumed by the recipient. Please contact the responsible City of San Antonio Department for specific information.
 Map Created by: Gustavo Gutierrez
 Map Creation Date: 4/18/2024
 Map File Location: Amend_2411600034_NopalitosSZarzamora_B&W
 PDF Filename: Amend_2411600034_NopalitosSZarzamora_B&W.pdf

-  200' Notification Area
-  Proposed Land Use Change
-  Parks Open Space
-  Low Density Residential



Nopalitos/ South Zarzamora Community Plan **Proposed Plan Amendment 2411600034 Area**

