




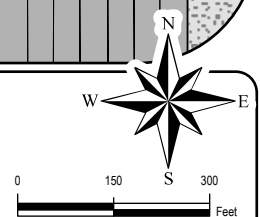


Data Source: City of San Antonio Enterprise GIS, Bexar Metro 911, Bexar Appraisal District
 "This Geographic Information System Product, received from The City of San Antonio is provided 'as is' without warranty of any kind, and the City of San Antonio expressly disclaims all express and implied warranties, including but not limited to the implied warranties of merchantability and fitness for a particular purpose. The City of San Antonio does not warrant the accuracy, completeness, or timeliness of the data or the results of the use of the information provided to you by the City of San Antonio in terms of correctness, accuracy, reliability, timeliness or otherwise. The entire risk as to the results and performance of any information obtained from the City of San Antonio is entirely assumed by the recipient."
 Map Created by: Gustavo Gutierrez
 Map Creation Date: 8/7/2024
 Map File Location: \\scommon\misc\29\GIS\Pin5\plan_1b\Archived\Neighborhoods
 Land_Use\Amendments\Amend_2411600055_HeritageSouth_B&W.mxd
 PDF Filename: 2488GG

-  200' Notification Area
-  Proposed Land Use Change
-  Low Density Residential
-  Neighborhood Mixed Use
-  Parks Open Space



Southeast Community Area Plan

Proposed Plan Amendment 2411600055 Area

City of San Antonio
 Development Services
 Department

Amin Tahmaz, PE, CBO

CRH Morton Development and
 Business Services Center
 PO Box 859595
 San Antonio, TX 78283

