








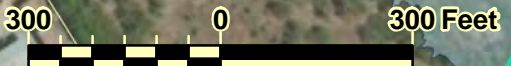


**Rittiman Road Grade Separation Project -
Bridge Overpass at the Union Pacific Railroad Tracks**



LEGEND

-  PROPOSED TRAFFIC SIGNALIZED INTERSECTION
-  BRIDGE STRUCTURE
-  PROPOSED PEDESTRIAN OVERPASS
-  PAVED ASPHALT ROAD EXTENT
-  ACCESS ROAD
-  EXISTING ROADWAY REMOVAL
-  '22/'23 Draft Floodplain: 1% Annual Chance Flood Hazard (S.A.R.A.)
-  Railroad Tracks
-  Creek, Stream, River



Source: Esri, Maxar, Earthstar Geographics, and the

