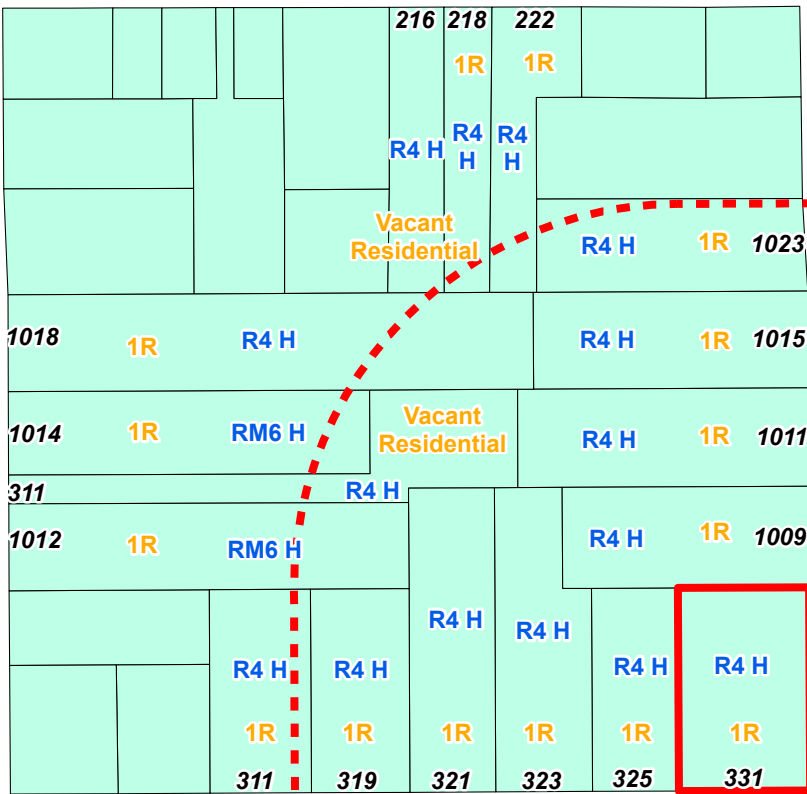
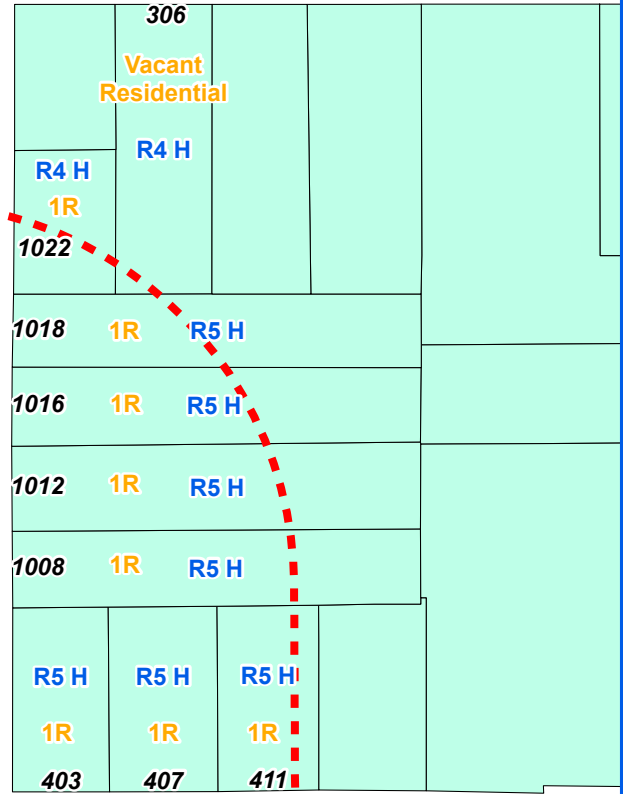


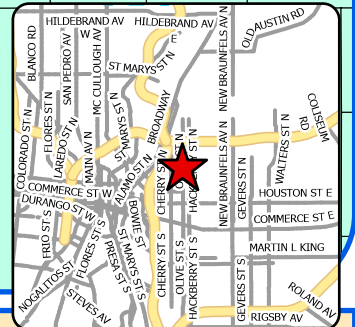
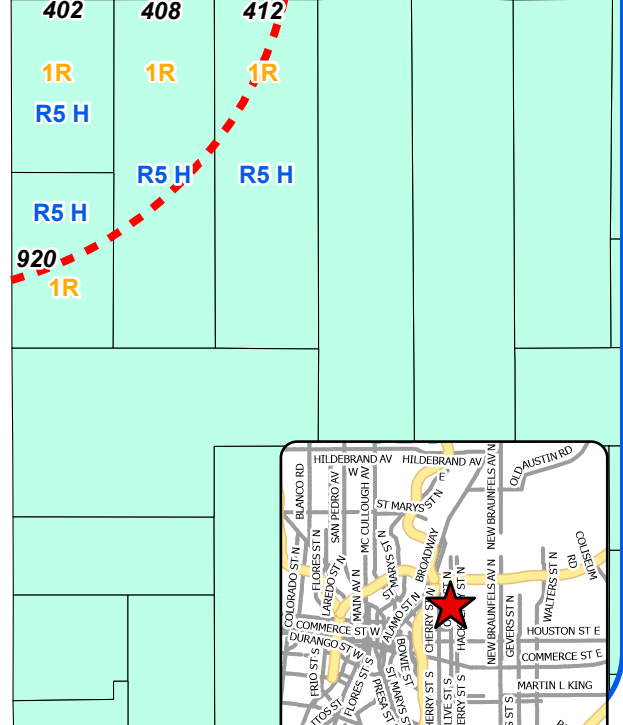
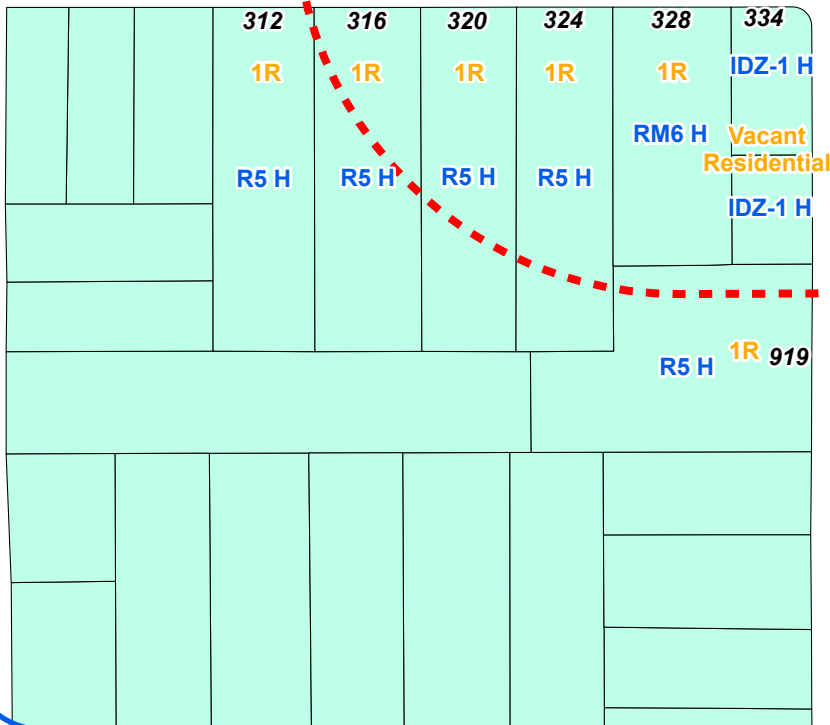
Sherman St



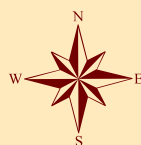
N Mesquite St



Burleson St



Board of Adjustment **Notification Plan for** **Case No A-24-10300247**



- San Antonio City Limits
- Subject Property
- 200' Notification Boundary
- Council District: 2

1 inch equals 100 feet
 "NOT TO SCALE,
 FOR ILLUSTRATIVE PURPOSES ONLY"
 Development Services Department
 City of San Antonio