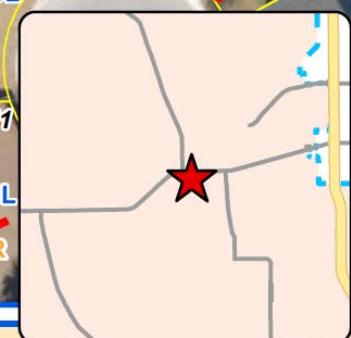


Board of Adjustment
Notification Plan for
Case No A-25-10300021



- San Antonio City Limits
- Subject Property
- 200' Notification Boundary
- Council District: 5




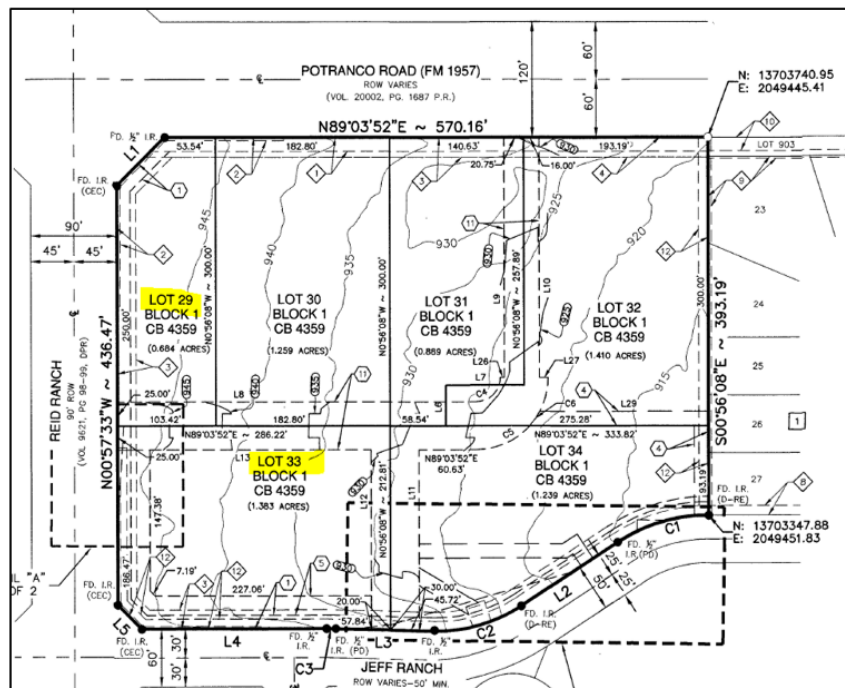
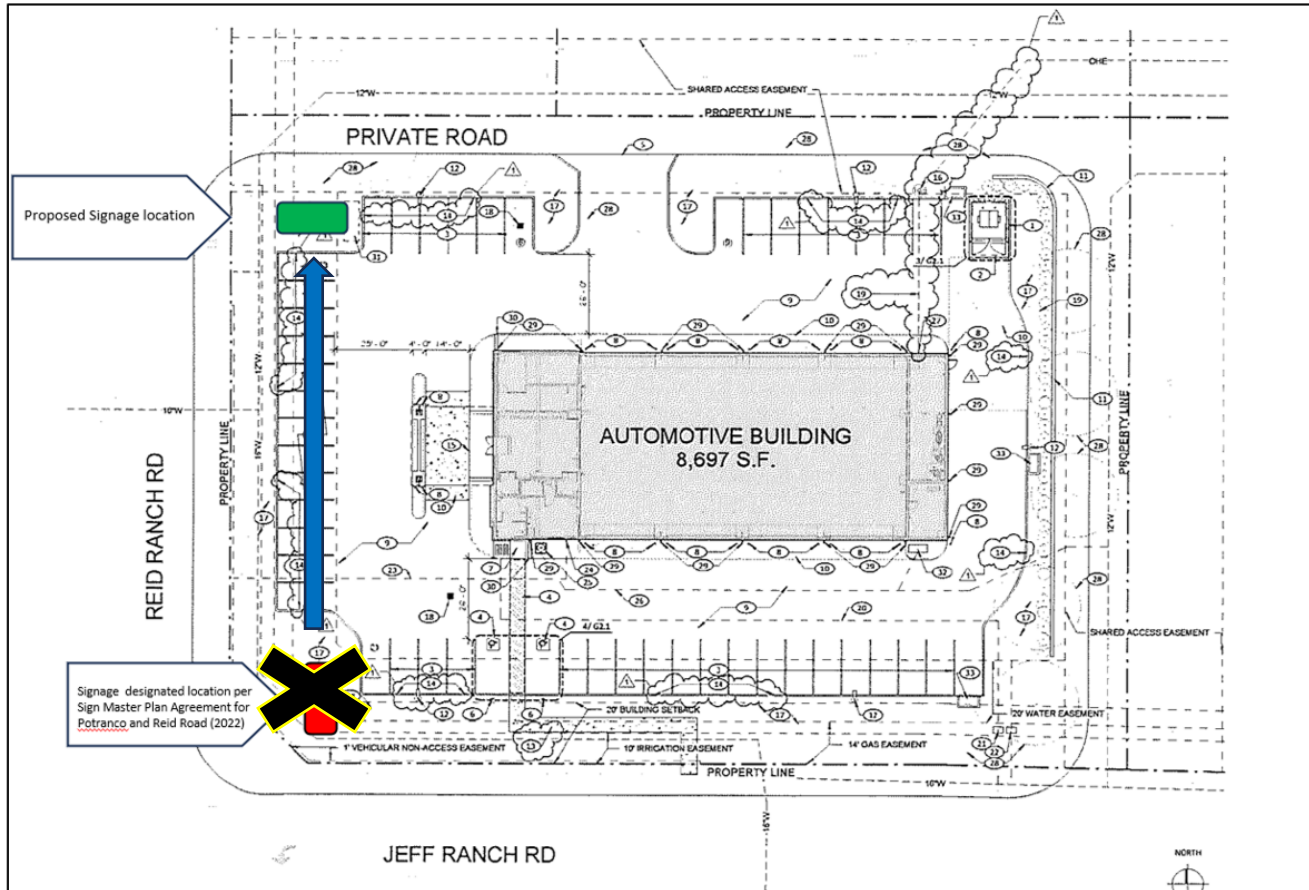
1 inch equals 100 feet

"NOT TO SCALE,
 FOR ILLUSTRATIVE PURPOSES ONLY"

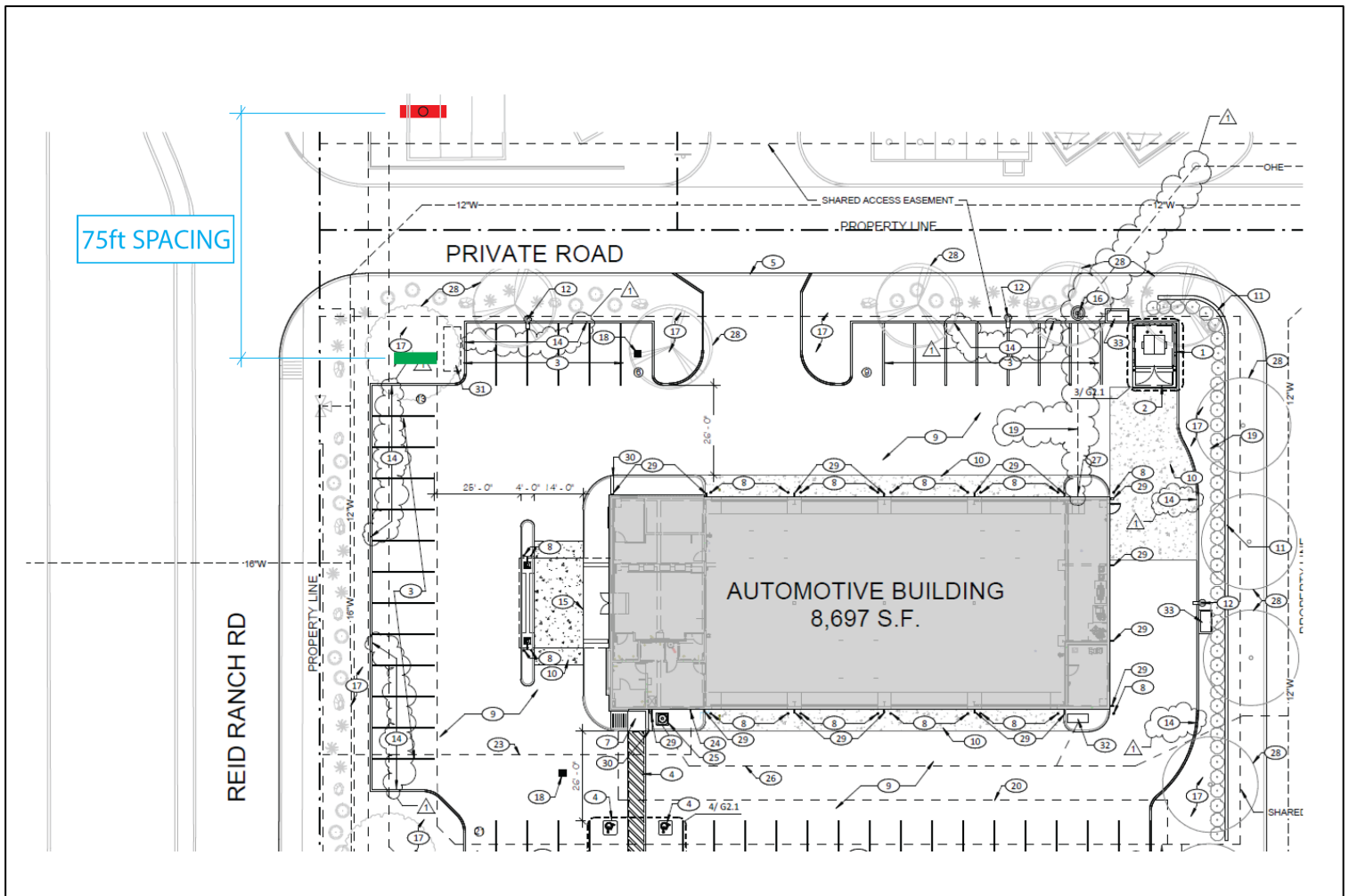
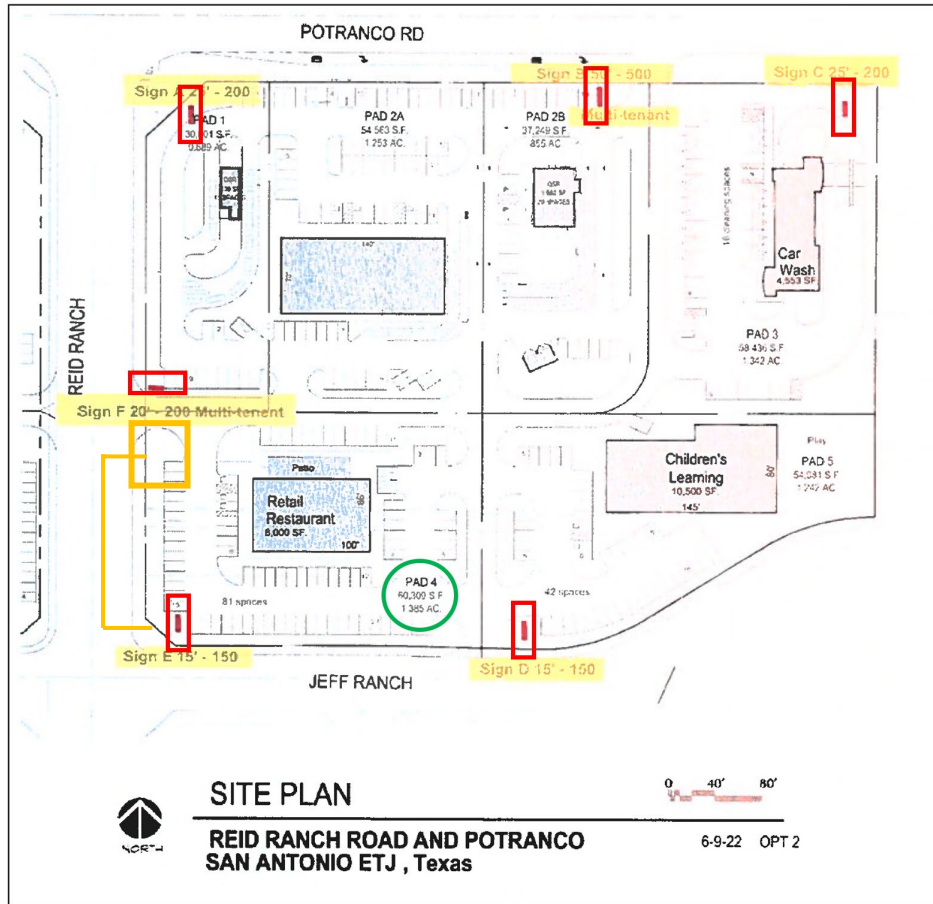
Development Services Department
 City of San Antonio

BOA-25-10300021 Site Plan

12965 Reid Ranch Road
"OCL" Outside City Limits



BOA-25-10300021 Site Plan



Historic Views of Subject Property

2023- Reid Ranch and Jeff Ranch



2023- Potranco Road and Reid Ranch Road



BOA-25-10300021

Current View of Subject
Property



BOA-25-10300021

Subject Property



BOA-25-10300021

Subject Property



BOA-25-10300021

Subject Property



BOA-25-10300021

Surrounding Area



BOA-25-10300021
Surrounding Area



BOA-25-10300021
Surrounding Area

