



# **Board of Adjustment** **Notification Plan for** **Case No A-24-10300071**



- San Antonio City Limits
- Subject Property
- 200' Notification Boundary
- Council District: 1

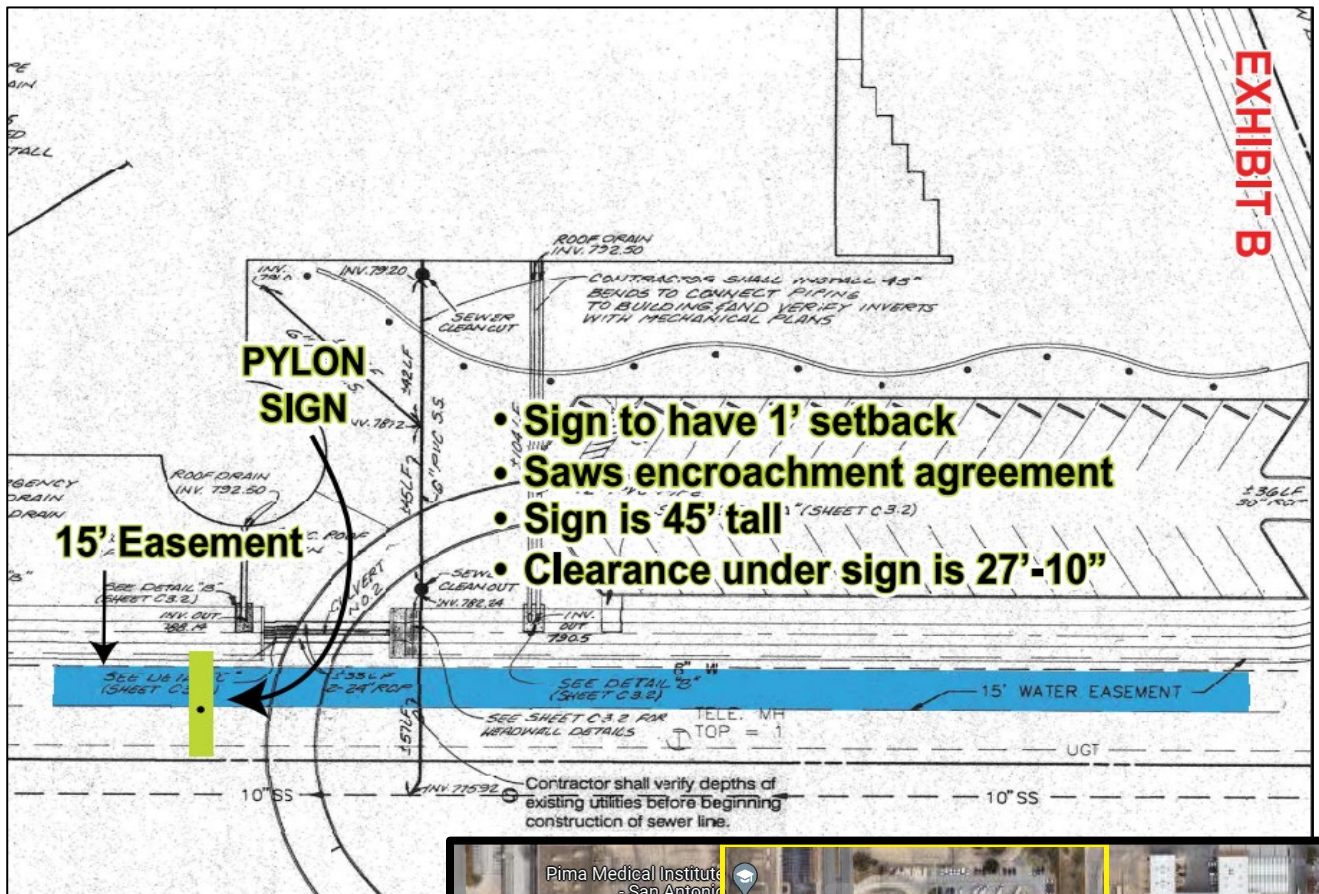
"NOT TO SCALE,  
 FOR ILLUSTRATIVE PURPOSES ONLY"  
 Development Services Department  
 City of San Antonio



## A Request for:

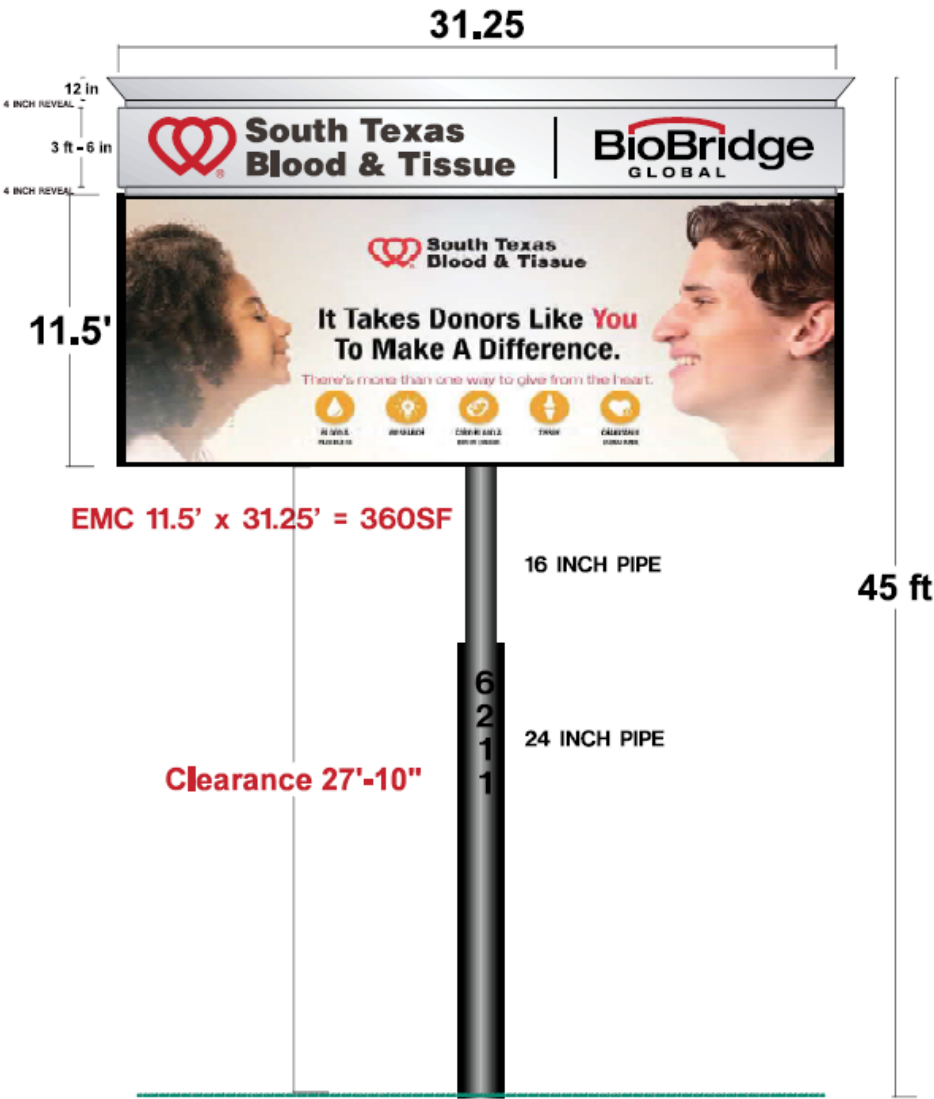
A 9' variance from the minimum 10' setback to allow a sign with a 1' front setback.

## Site Plans



Renderings of Proposed Signage

EXHIBIT A





# EXHIBIT E



**Visibility With Variance**



**Visibility Without Variance**

# BOA-24-10300071

## Subject Property

### 6211 IH-10 West





# Subject Property

Views Front on Subject Property





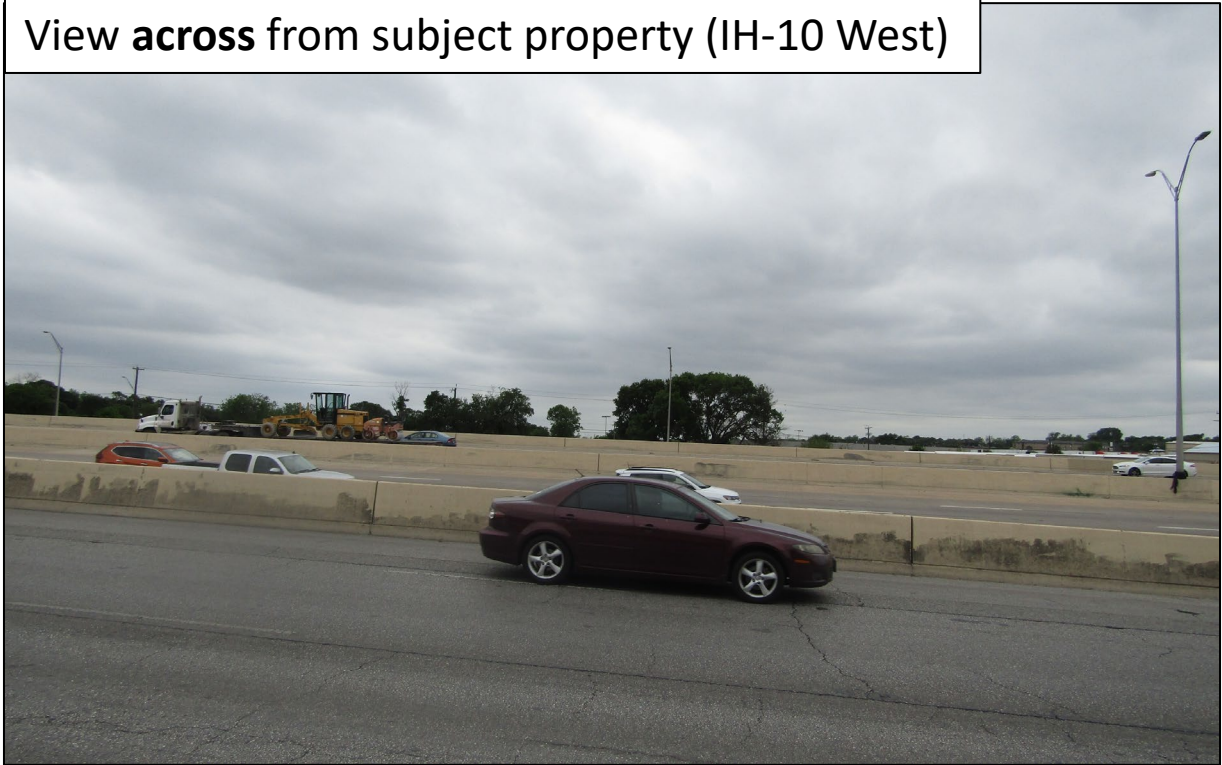
# Subject Property

Views front of the property/proposed area of Signage



# Surrounding Area

View across from subject property (IH-10 West)



East view of IH-10 West





# Surrounding Area

**West view of IH-10 West**

