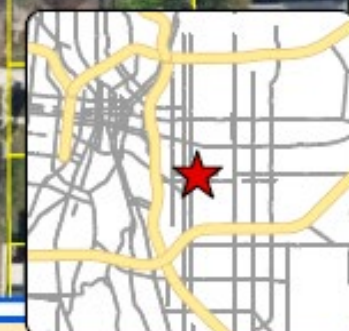




Board of Adjustment **Notification Plan for** **Case No A-24-10300200**




San Antonio City Limits
 Subject Property
 200' Notification Boundary
 Council District: 2



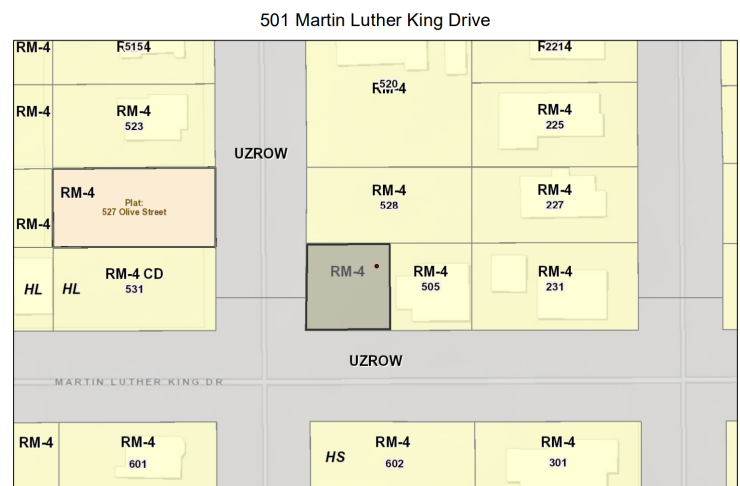
"NOT TO SCALE,
 FOR ILLUSTRATIVE PURPOSES ONLY"
 Development Services Department
 City of San Antonio

BOA-24-10300200 Site Plan

501 Martin Luther King Drive
Zoned "RM-4" Residential Mixed District



- 1 A request for a 1,791 square foot lot size variance from the minimum 4,000 square foot lot size to allow single-family residential development on a 2,209 square foot lot.



References: City of San Antonio Unified Development Code Section 35-301.01

[DIVISION 2. - BASE ZONING DISTRICTS](#) | [Unified Development Code](#) | [San Antonio, TX](#) | [Municode Library](#)

BOA-24-10300200

501 Martin Luther King Drive
Vacant Lot



Subject Property

Rear and Side View of vacant lot



Side View of vacant lot




BOA-24-10300200

Surrounding Area

View Across from Martin Luther King Drive



View Across from South Olive Street



East View of Martin Luther King Drive



West View of Martin Luther King Drive



BOA-24-10300200

Surrounding Area

Corner Lot View of South Olive Street and Martin Luther King Drive

