



**Board of Adjustment**  
**Notification Plan for**  
**Case No A-25-10300061**



San Antonio City Limits  
 Subject Property  
 200' Notification Boundary  
 Council District: 2



1 inch equals 100 feet  
 \*NOT TO SCALE,  
 FOR ILLUSTRATIVE PURPOSES ONLY\*

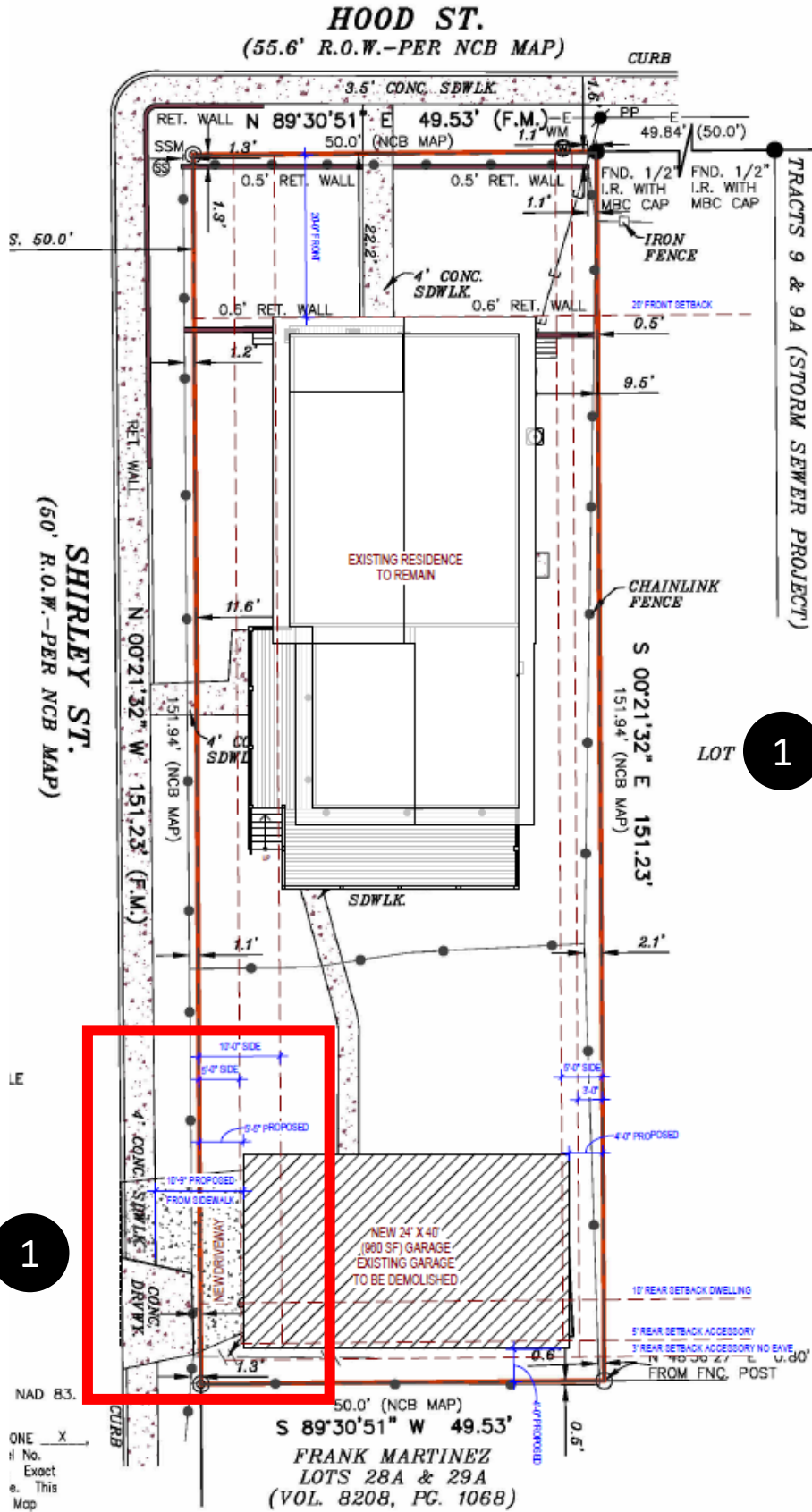
Development Services Department  
 City of San Antonio



# BOA-25-10300061 Site Plan

## 602 Hood Street

**Zoned “R-6 MLOD-3 MLR-2” Residential Single-Family Martindale Army Airfield Military Lighting Overlay Military Lighting Region 2 District**



*LOT*

1

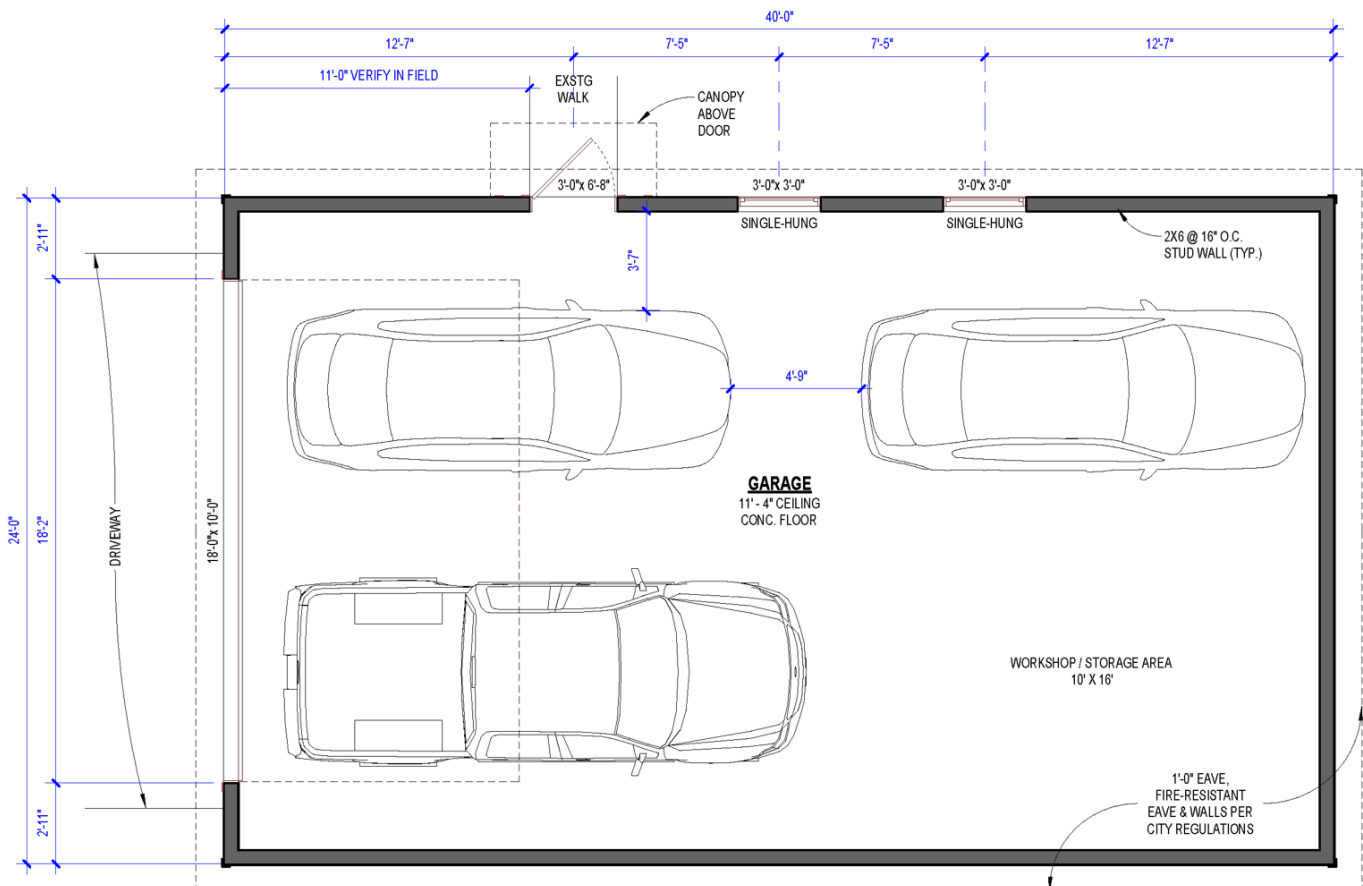
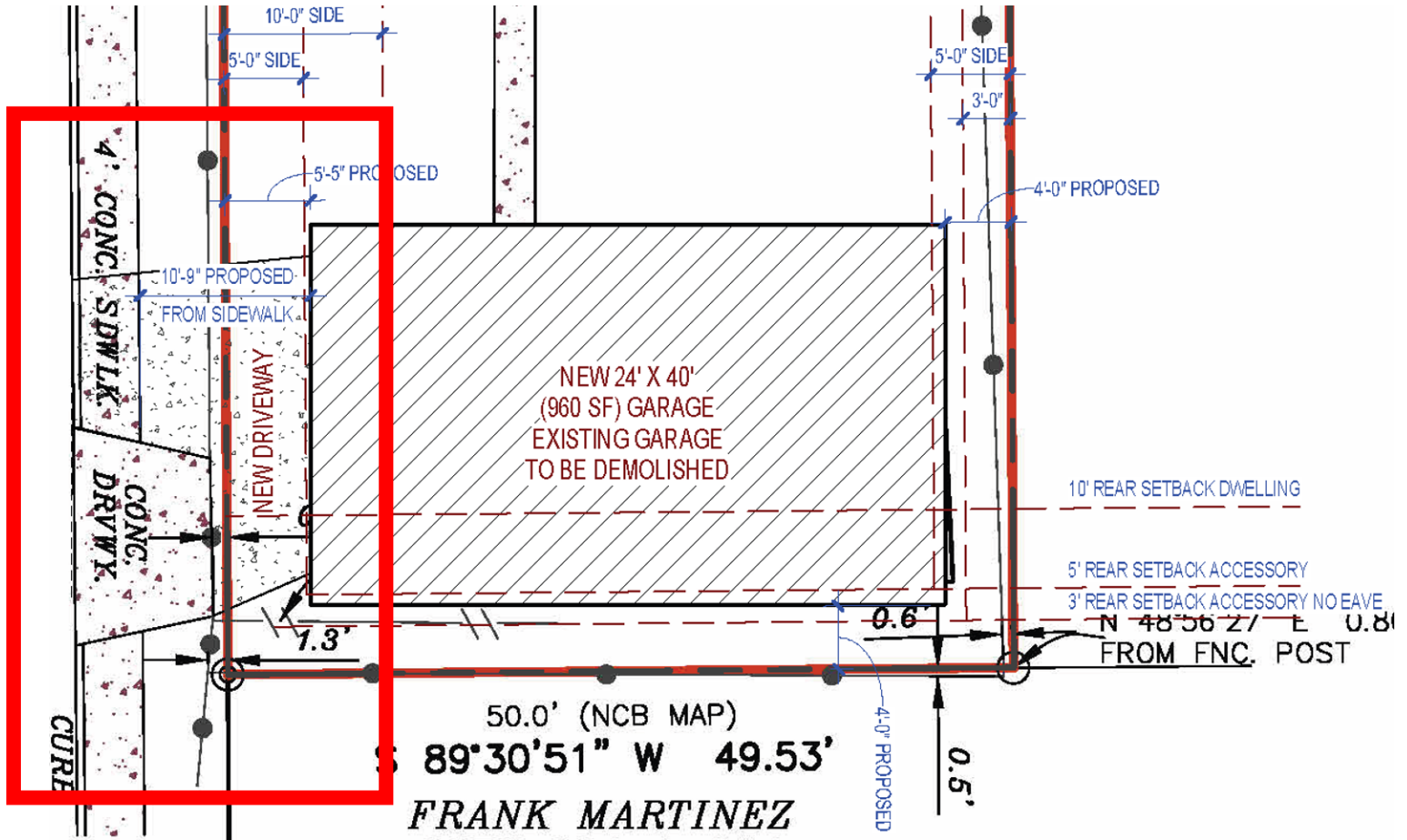
**A 10' garage setback and a 5' reverse corner lot setback.**



# BOA-25-10300061 Site Plan

## 602 Hood Street

## Zoned “R-6 MLOD-3 MLR-2” Residential Single-Family Martindale Army Airfield Military Lighting Overlay Military Lighting Region 2 District





# Subject Property





## Surrounding Area



## Surrounding Area





## Surrounding Area



## Example of Similar Neighboring Structure

