





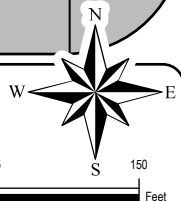


-  200' Notification Area
-  Proposed Land Use Change
-  Medium Density Residential
-  Neighborhood Mixed Use
-  Urban Low Density Residential
-  Regional Mixed Use



Data Source: City of San Antonio Enterprise GIS, Bexar Metro 911, Bexar Appraisal District
 This Geographic Information System Product, received from The City of San Antonio is provided "as is" without warranty of any kind, and the City of San Antonio expressly disclaims all known and implied warranties, including but not limited to the implied warranties of merchantability and fitness for a particular purpose. The City of San Antonio does not warrant, guarantee, or make any representation regarding the use, or the results of the use, of the information provided to you by the City of San Antonio in terms of correctness, accuracy, reliability, timeliness or otherwise. The entire risk as to the results and performance of any information obtained from the City of San Antonio is entirely assumed by the recipient.
 Please contact the responsible City of San Antonio Department for specific determinations.
 Map Created by: Gustavo Gutierrez
 Map Creation Date: 10/24/2024
 Map File Location: \\scomminc29\GIS\Pin50\plan_jib\Archived\Neighborhoods
 Land_Use\Amendments\Amend_2411600082_EastsideCommunity_B&W.mxd
 PDF Filename: 241900

Eastside Community Area Plan

Proposed Plan Amendment 2411600082 Area

City of San Antonio
 Development Services
 Department
 Amin Tohmaz, PE, CBO
 City of San Antonio
 Development and
 Business Services Center
 PO Box 819950
 San Antonio, TX 78283

