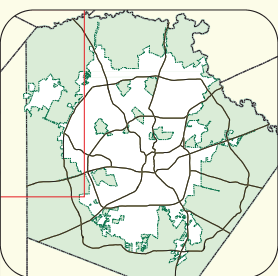
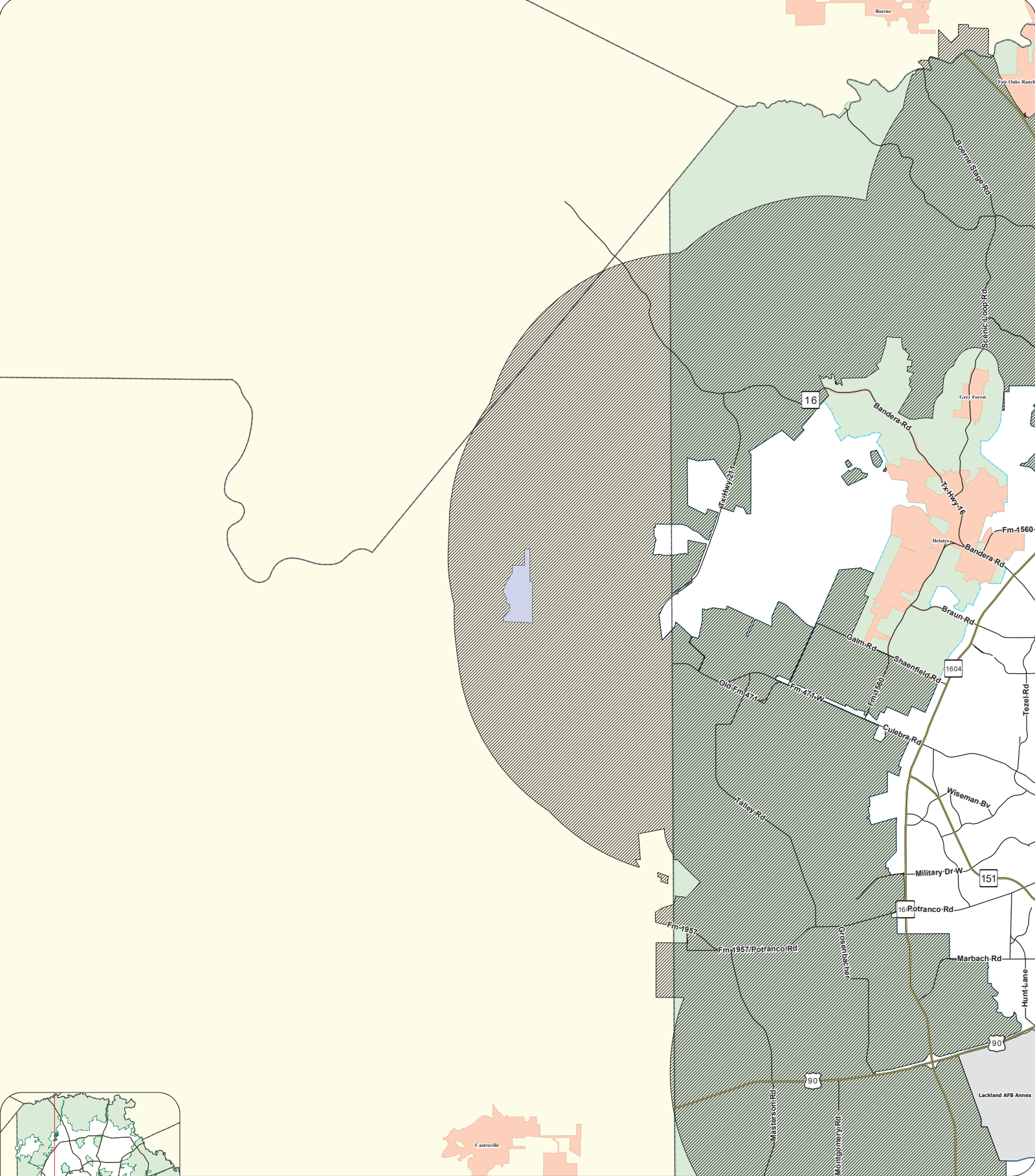


**ATTACHMENT "B"**



Data Source: City of San Antonio Enterprise GIS, Bexar Metro 911, Bexar Appraisal District


\*The Geographic Information System Product, created from The City of San Antonio is provided "as is" without warranty of any kind, and the City of San Antonio disclaims any liability for any errors or omissions. The City of San Antonio is not responsible for any errors or omissions in the data or the use of the information provided herein. The City of San Antonio is not responsible for any errors or omissions in the data or the use of the information provided herein. The City of San Antonio is not responsible for any errors or omissions in the data or the use of the information provided herein.

\*Please contact the responsible City of San Antonio Department for specific information.

Data/Time Stamp: 11/26/2023  
PDF Filename: ETJ Release.pdf  
Map Path: C:\Users\1220202\OneDrive - City of San Antonio\Desktop\ETJ Release.mxd

- |                     |                  |             |
|---------------------|------------------|-------------|
| ETJ Release         | Cities and Towns | Expressways |
| CoSA ETJ            | Military Bases   | Major Roads |
| City of San Antonio | Bexar County     |             |

# City of San Antonio ETJ Release for Medina County



**City of San Antonio**  
Information Technology Services Department  
GIS Public Services Division

City Tower  
100 W. Houston St., 18th Floor  
San Antonio, TX 78205