





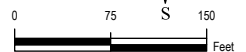
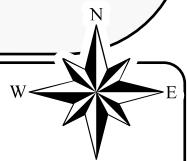


Data Source: City of San Antonio Enterprise GIS, Bexar Metro 911, Bexar Appraisal District
 "This Geographic Information System Product, received from The City of San Antonio is provided "as is" without warranty of any kind, and the City of San Antonio expressly disclaims all known and implied warranties, including but not limited to the implied warranties of merchantability and fitness for a particular purpose. The City of San Antonio does not warrant, guarantee, or make any representations regarding the use, or the results of the use, of the information provided to you by the City of San Antonio in terms of completeness, accuracy, reliability, timeliness or otherwise. The entire risk as to the results and performance of any information obtained from the City of San Antonio is entirely assumed by the recipient."
 Map Created by: Gustavo Gutierrez
 Map Creation Date: 10/1/2024
 Map File Location: \\scomonimisc29\GIS\Plan50\plan_11b\Archived\Neighborhoods\Land_Use\Amendments\Amend_2411600076_IH10ECorridor_B&W.mxd
 PDF Filename: 240806

- | | | | |
|---|--------------------------|---|----------------------|
|  | 200' Notification Area |  | Community Commercial |
|  | Proposed Land Use Change |  | Urban Living |
|  | Low Density Residential |  | Parks Open Space |



IH-10 E Corridor Perimeter Plan **Proposed Plan Amendment 2411600076 Area**

City of San Antonio
 Development Services
 Department
 Amin Tohmaz, PE, CBO
 CRR Morton Development and
 Business Services Center
 PO Box 819955
 San Antonio, TX 78283

