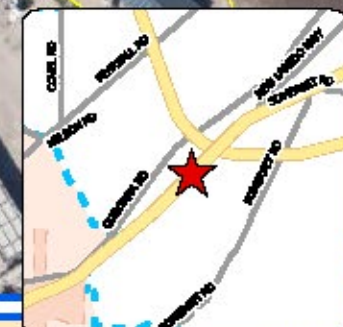


Board of Adjustment
Notification Plan for
Case No A-25-10300040



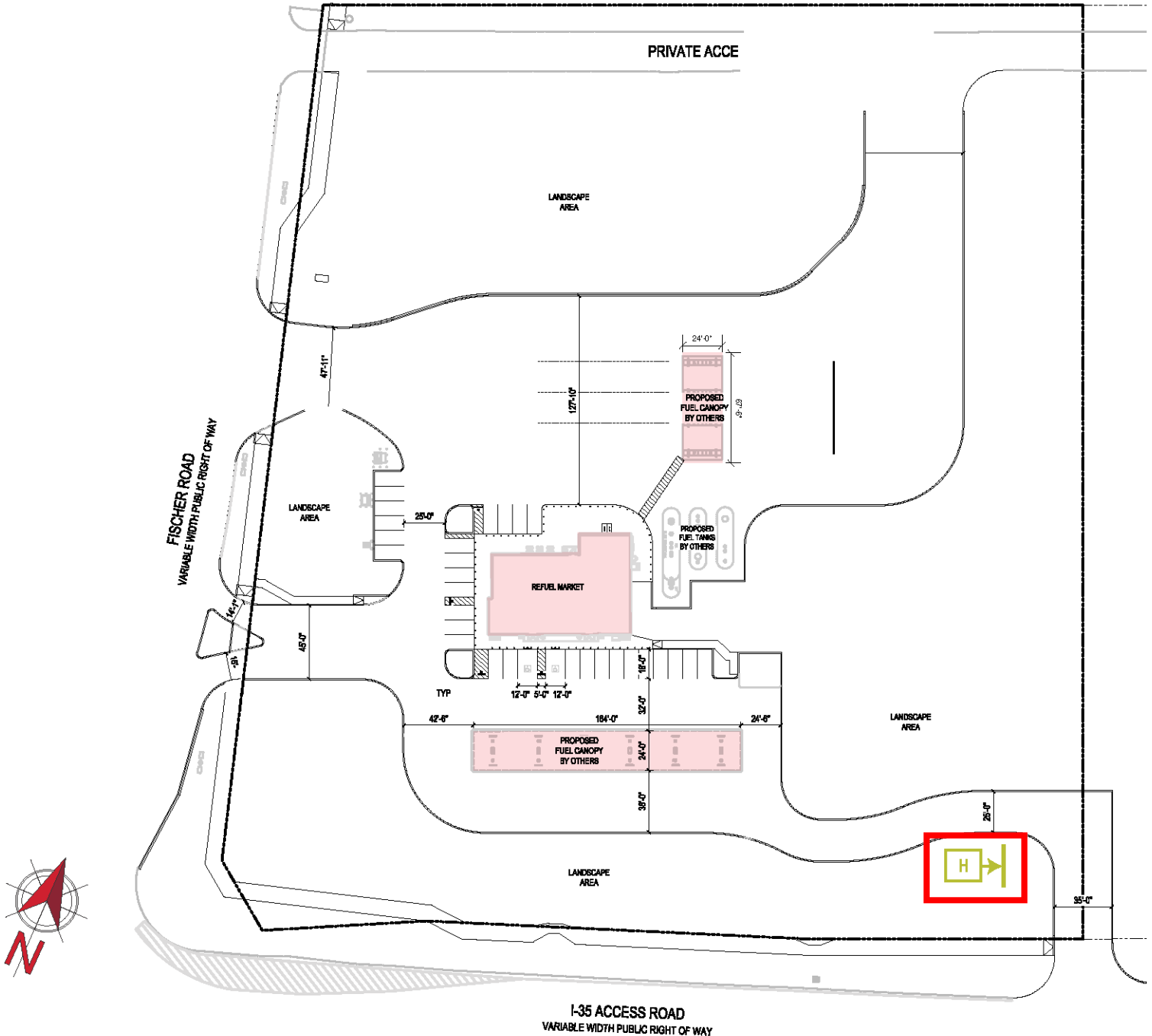
- San Antonio City Limits
- Subject Property
- 200' Notification Boundary
- Council District: 4



BOA-25-10300040 Site Plan

11235 (11118) Fischer Rd.


Zoned "I-1 MLOD-2 MLR-2 AHOD" General Industrial Lackland Military Lighting Overlay
Military Lighting Region 2 Airport Hazard Overlay District



BOA-25-10300040 Sign Specification

11235 (11118) Fischer Rd.

Zoned "I-1 MLOD-2 MLR-2 AHOD" General Industrial Lackland Military Lighting Overlay
Military Lighting Region 2 Airport Hazard Overlay District



1

A 434 square foot variance from the maximum 500 sign square footage to allow a 934 square foot sign.

2

A 20' sign height variance from the maximum 50' sign height to allow a 70' sign height.

Subject Property



Surrounding Area



Surrounding Area



Surrounding Area



Surrounding Area

