




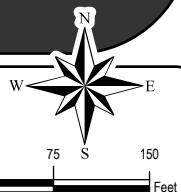


Data Source: City of San Antonio Enterprise GIS, Bexar Metro 911, Bexar Appraisal District

"The Geographic Information System Product, received from the City of San Antonio is provided 'as is' without warranty of any kind, and the City of San Antonio does not warrant, guarantee, or make any representation regarding the use, or the results of the use, of the information provided by you to the City of San Antonio in terms of completeness, accuracy, reliability, timeliness or otherwise. The entire risk as to the results and performance of any information obtained from the City of San Antonio is entirely assumed by the recipient."

Map Created by: Gustavo Gutierrez
Map Creation Date: 2/11/2025
Map File Location: \\common\\misc\\29\\GIS\\Plan50\\plan_lib\\Archived\\Neighborhoods
\\Land_Use\\Amendments\\Amend_2511600008_NearNWC_B&W.mxd
PDF Filename: 2202GG.pdf

-  200' Notification Area
-  Regional Commercial
-  High Density Residential
-  Urban Low Density Residential
-  Proposed Land Use Change



Near Northwest Community Plan

Proposed Plan Amendment 2511600008 Area

**City of San Antonio
Development Services
Department**
Amin Tohmaz, PE, CBO
Cliff Morton Development and
Business Services Center
PO Box 830900
San Antonio, TX 78283

