












Subject Property(ies).....		Creek / River Region.....	
300 Ft. Buffer Area.....		City Limits.....	
Single Family Residential.....		Corridor Overlay.....	
Current Land Use Description.....		ERZD Region.....	
Current Zoning.....		MLOD Region.....	
Requested Zoning Change.....		AHOD Region.....	